FIELDBOOK 695

FIELD BOOK INDEX

LOCATION	LIMITS	DATA RECORDED	PAGE
MURPHY ROAD	(MILGEO TO RIVER)	3/19/04	1-1
AUSTIN ROAD		3-8-04	2-3
FRONT STREET		4-2-04	4-6
ELEVETH STREET	(D TO POLK LN)		7-7
KETTLEMAN LN	(STATE HWY 88 to JACKTONE)		8-9
CARDINAL AVE	(E. MAIN to WASHINGTON)		10-17
COUNTRY CLUB PHASE II			18-19
JACKTONE ROAD	(HWY 26 to MARIPOSA RD)	6-14-05	20-33
EAST MAIN ST.	(DELMAR AVE to GILLIS)	6-29-05	34-37
WAGNER ROAD REALIGNMENT		9-7-05	38
EAST MAIN ST.	(DELMAR AVE to GILLIS	6-29-05	39-42
ST. JOHN AVE	(JONES RD to BNSF R.R)	7-12-05	43-49
CHRISMAN ROAD	(DURHAM FERRY to LOWE)	6-20-05	50-52
EAST MAIN ST.	(DEL MAR AVE to GILLIS)	7-12-05	53
LOUISE AVE	(AUSTIN RD to JACKTONE RD)	6-20-05	54-57
JAHANT ROAD	(N. PR RD EAST TO BOWELLA RD)	10-19-05	58-
EL RANCHO BRIDGE		10-20-05	59-61
FREETHE WAY ROAD	(KETTLEMANE LN to LOCKE RD)		62-64
DODDS ROAD	(1/2 MILE WEST WAGNER RD TO 1/2 MILE EAST)		65-66
TURNER ROAD	(JACKTONE ROAD to DAVIS ROAD)	6-21-05	67-73
PARROT CREEK	SOUTH END TO NORTH END	11-10-05	74
VICTOR ROAD	(JACKTONE RD to HILLSTON RD)	11/15/05	75-76

CONTINUE →

FIELD BOOK INDEX

LOCATION	LIMITS	DATA RECORDED	PAGE
PONY LANE	VICTOR RD TO PINTO LN	11.15.05	77
PINTO LANE	WEST END TO EAST END	11.15.05	78

FIELDBOOK 695

MURPHY ROAD
(Milgeo Rd to River Rd)

STA	ALIGN	DEFL	DESCRIPTION
Note: "Set" ties are brass washers stamped. "S.J. Co. Public Works"			
89+83±			Fd. Pin/Washer in Mon. Box
76+38±			Fd RR Spike

FIELDBOOK 695

Lyden Rodriguez ①
03/19/04

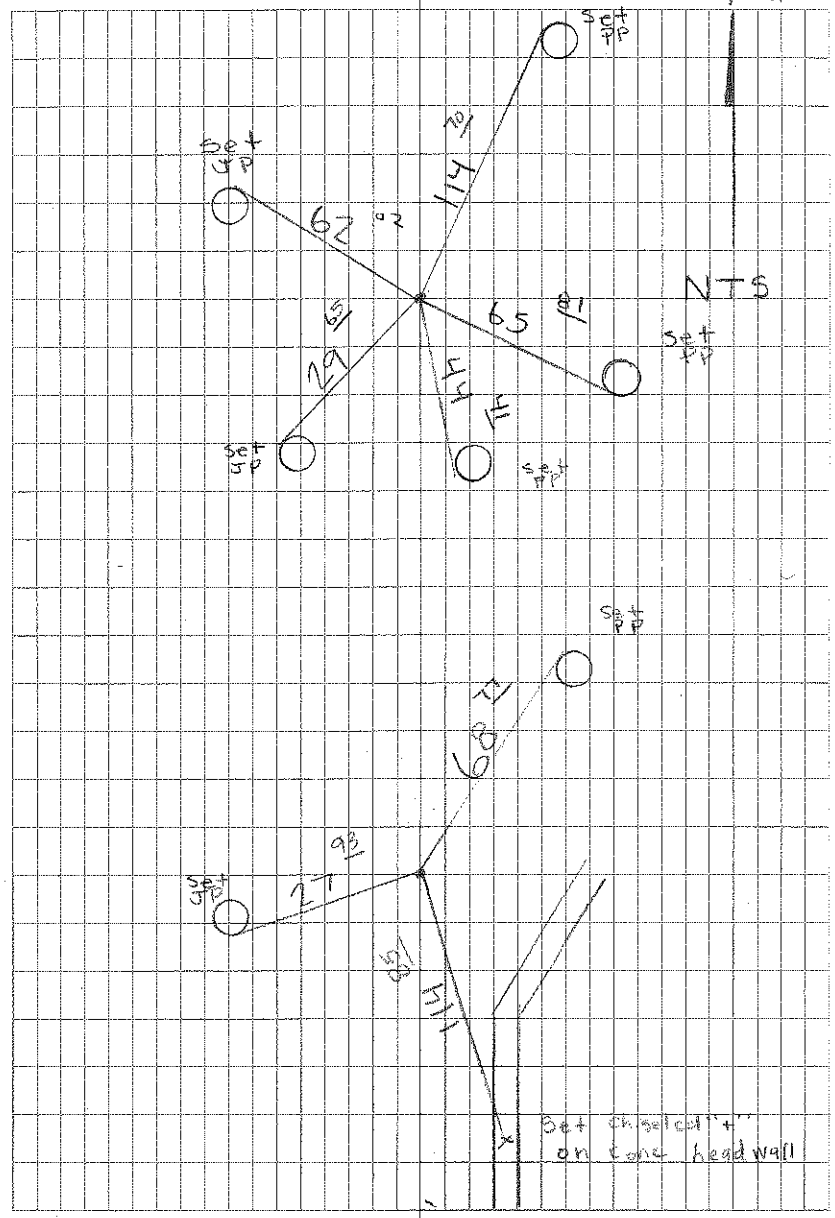

Austin Road Ties

Sta.	Align.	Description
		Note: "Set" ties are brass washers Stamped "S.J. Co. Public Works"
172+77.05	15 | 14 / 22 | 23 (T2S R7E)	Fd. pin/washer in Mon. Box
146+35.41	22 | 23	Fd. Pin/washer in Mon. Box

Lyden
Rodriguez
Chavez

FIELDBOOK 695

3-8-04

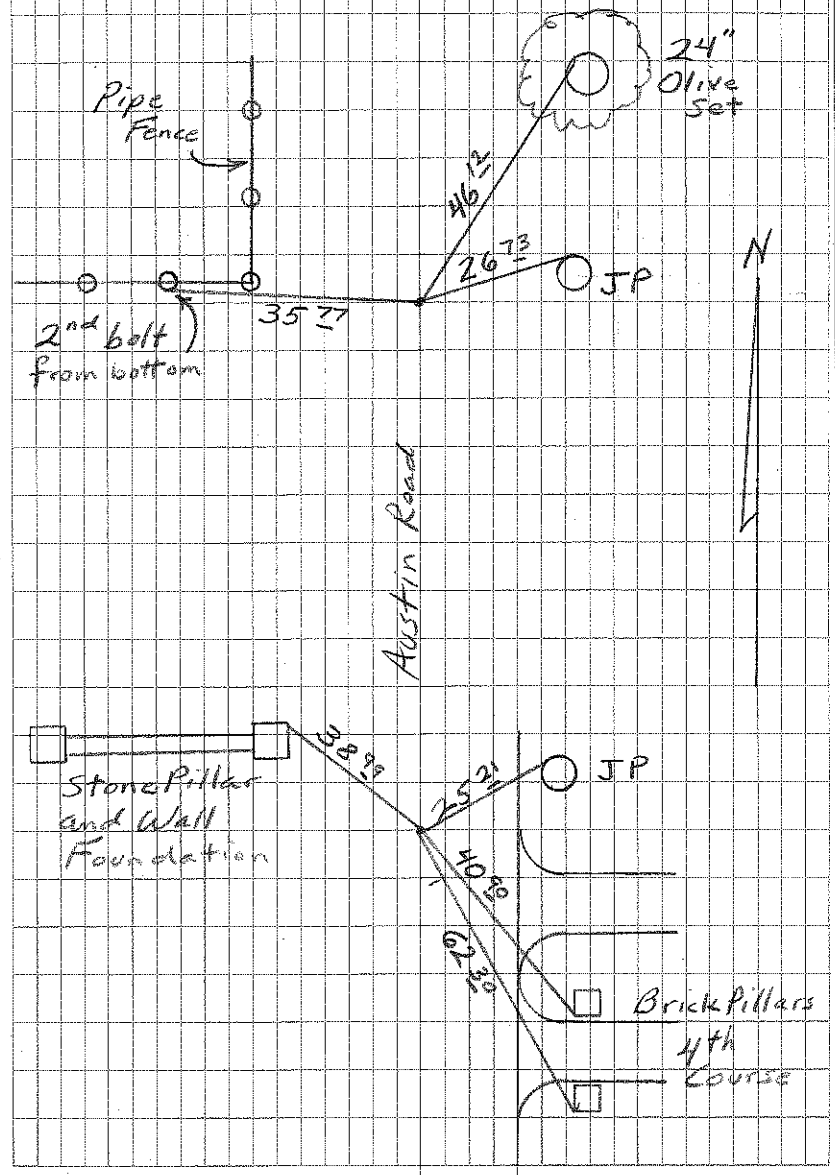

Austin Road Ties (Cont.)

Sta.	Align.	Description
225+23 64/100	10 | 11 / 15 | 14 (T25 & TE)	Fd. pin/washer in Mon. Box
199+23 64/100	15 | 14	Fd. pin in Mon. Box

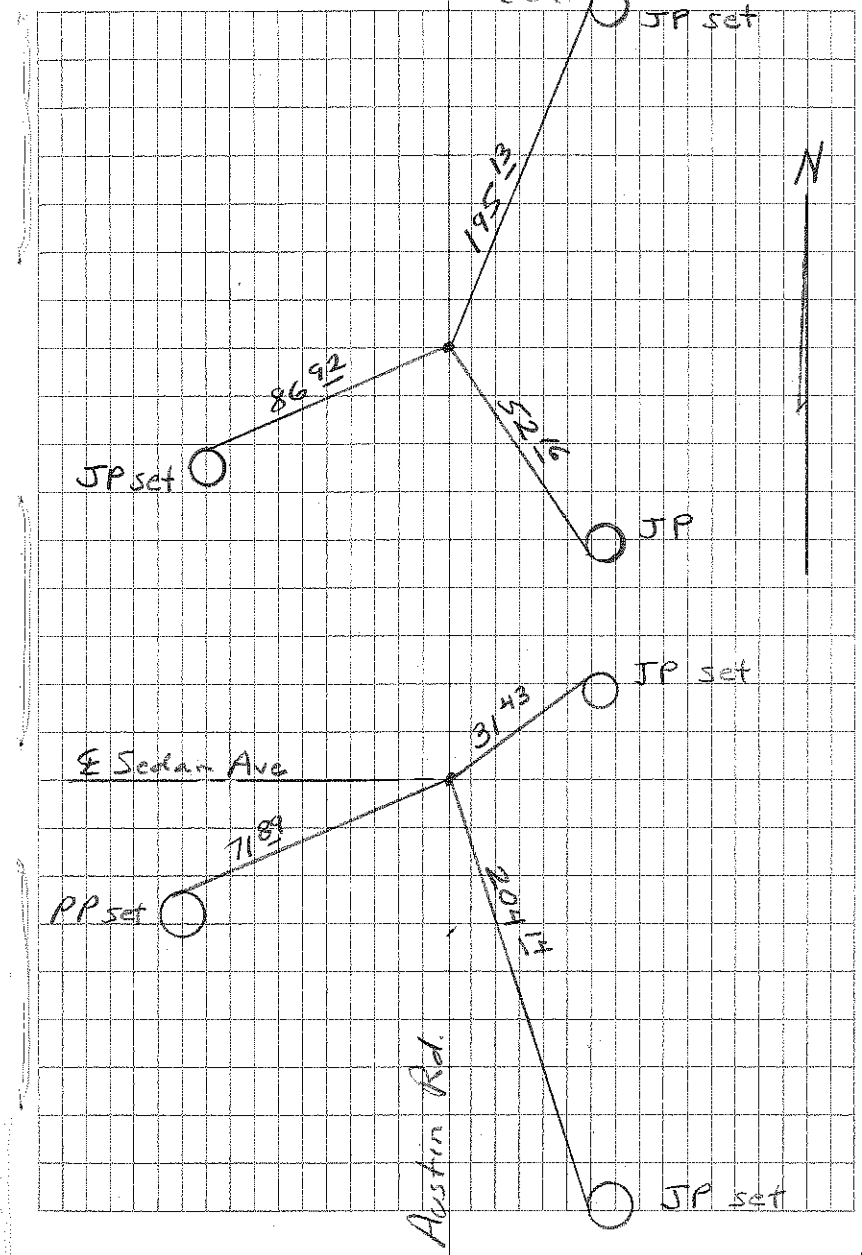

Front Street

Sta.	Align.	Defl.	Description
29+90.60	Δ	1°35'19" Lt.	Fd. Pin/washer Per F.B. 630 Ties P. 6
26+10.46	P.O.T.		Set conc. nail
16+69.58	P.O.T.		Set conc. nail
10+25	Δ		Set conc. nail

Lyden
Rodriguez
Chavez

FIELDBOOK 695

4-2-04

(4)

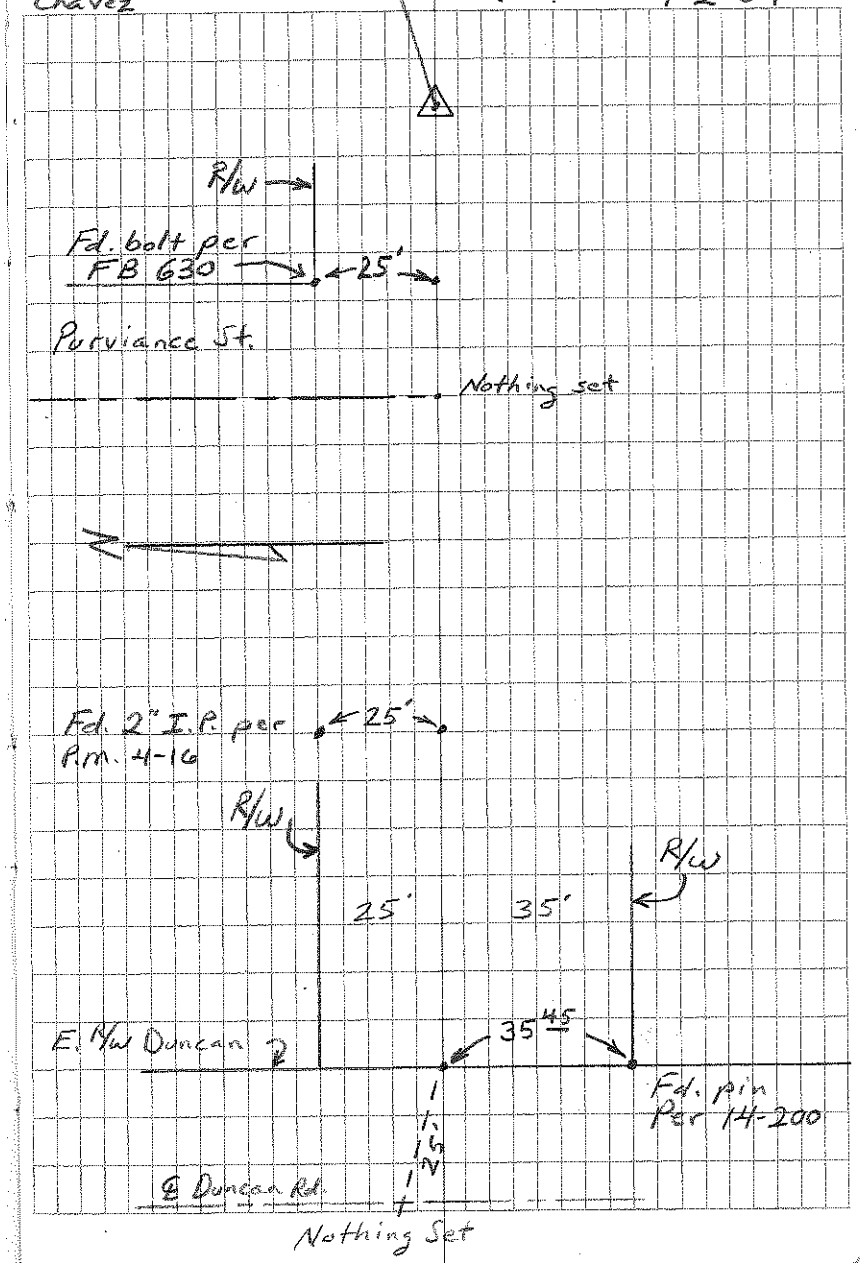

Front Street (Cont.)

Sta.	Align.	Description
35+66.40	P.O.T.	Fd. pin/washer Per F.B. 630
29+90.60	Δ	Pin/Washer (P.4)

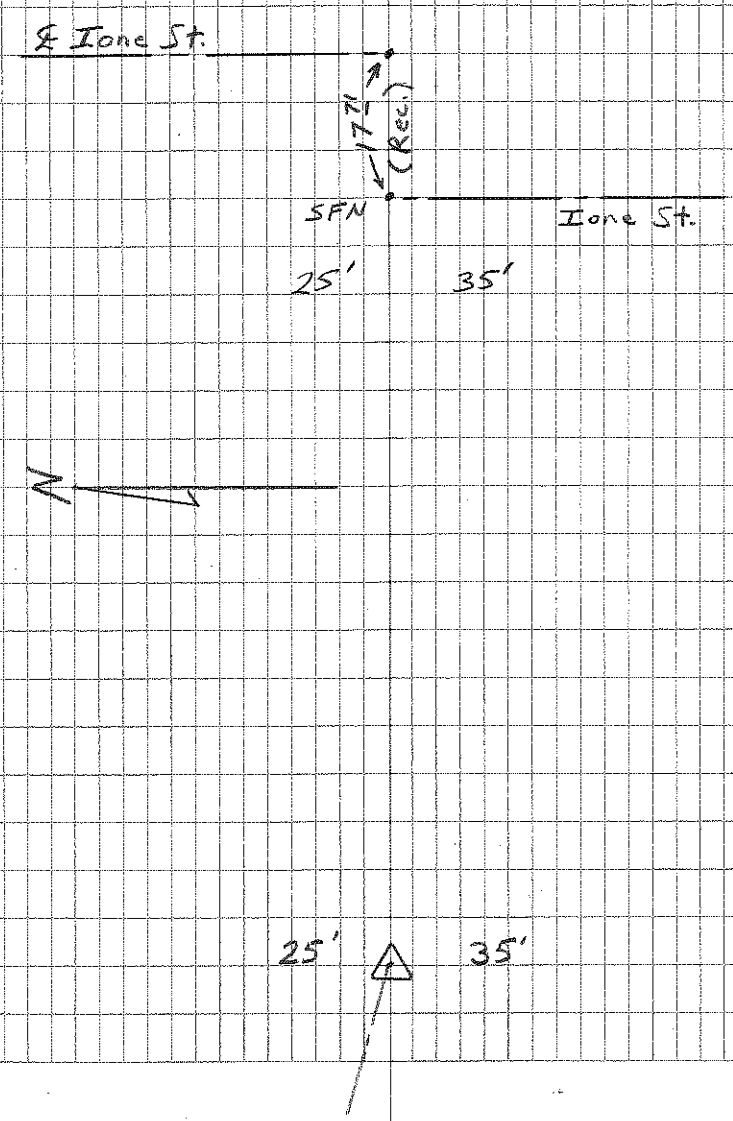

Front Street Ties

Sta.	Align.	Description
35+66.40	P.O.T.	Fd. pin/washer

Note: "Set" ties are brass washers stamped "S.J. Co. Public Works"

29+90.60	Δ	Fd. pin/washer

Lyden
Rodriguez
Chavez

FIELDBOOK 695

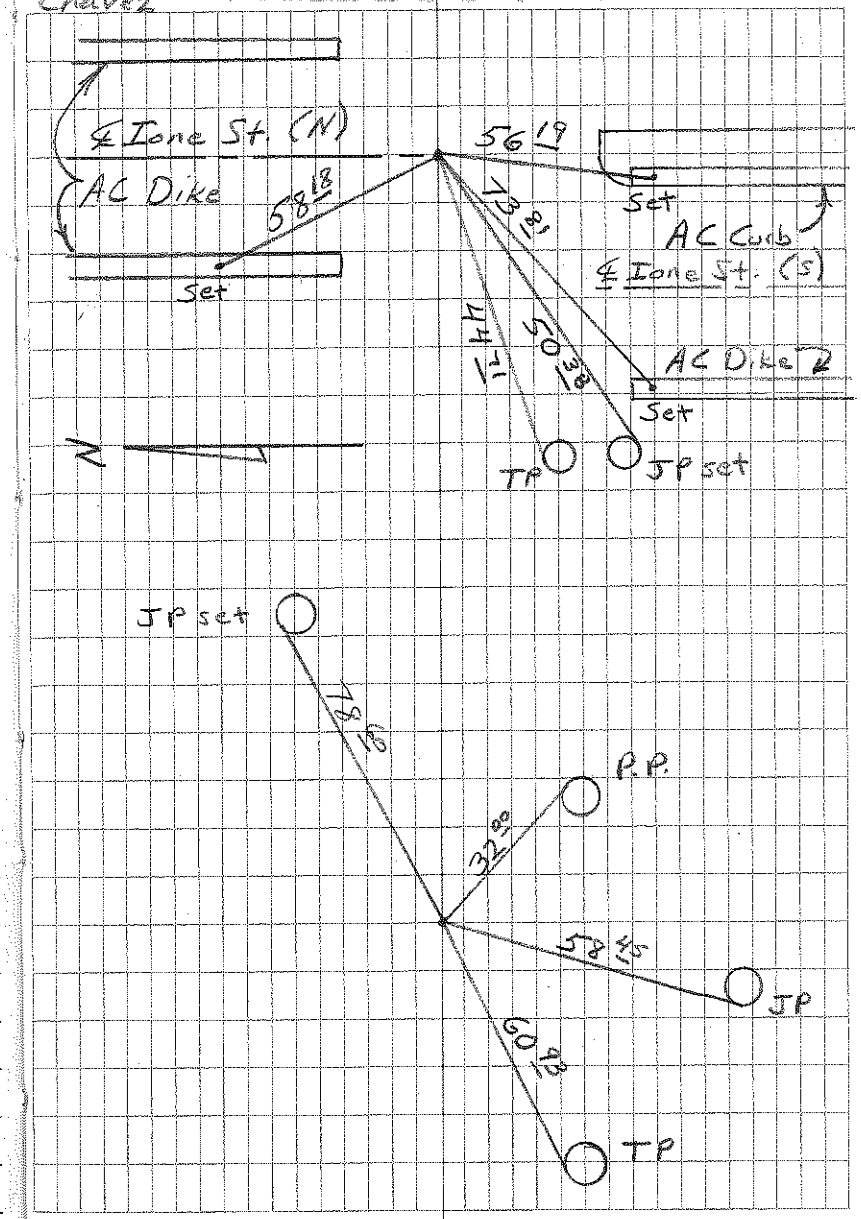

ELEVENTH ST Ties
(D St. to Park Ln.)

Sta.	Align.	Description
29+22.80	E.C.	FD P.K. nail

SESSOMS
SILVA

FIELDBOOK 695

(7)

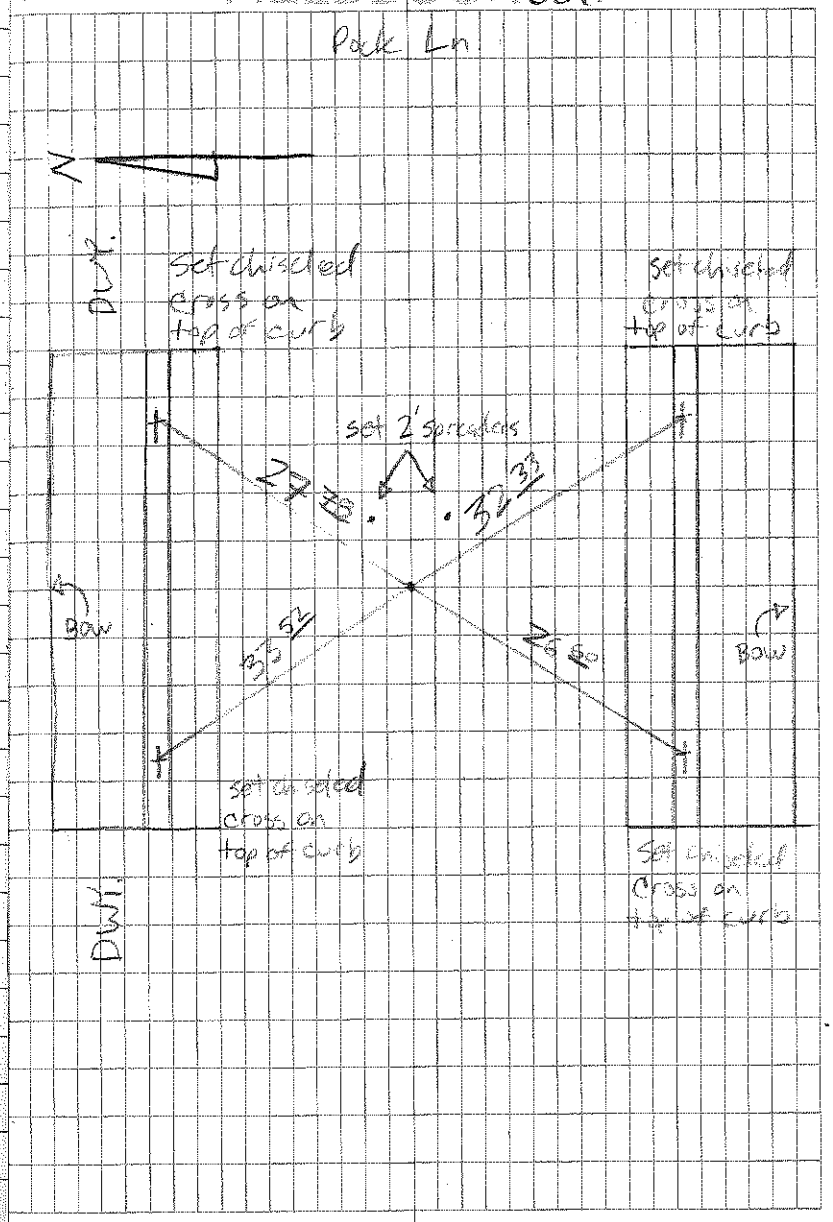

KETTLEMAN LANE TIES
(STATE HWY ROUTE 88 to JACKTONE ROAD)

STATION	ALIGN	DESCRIPTION
38+93 56		FOUND PIN & WASHER
12+68 32		FOUND SPREADERS, DETECTED MONUMENT. SET 2X2 HUB W/ TACK.

LYDEN
CHAVEZ
RODRIGUEZ

FIELDBOOK 695

5-21-04

(8)

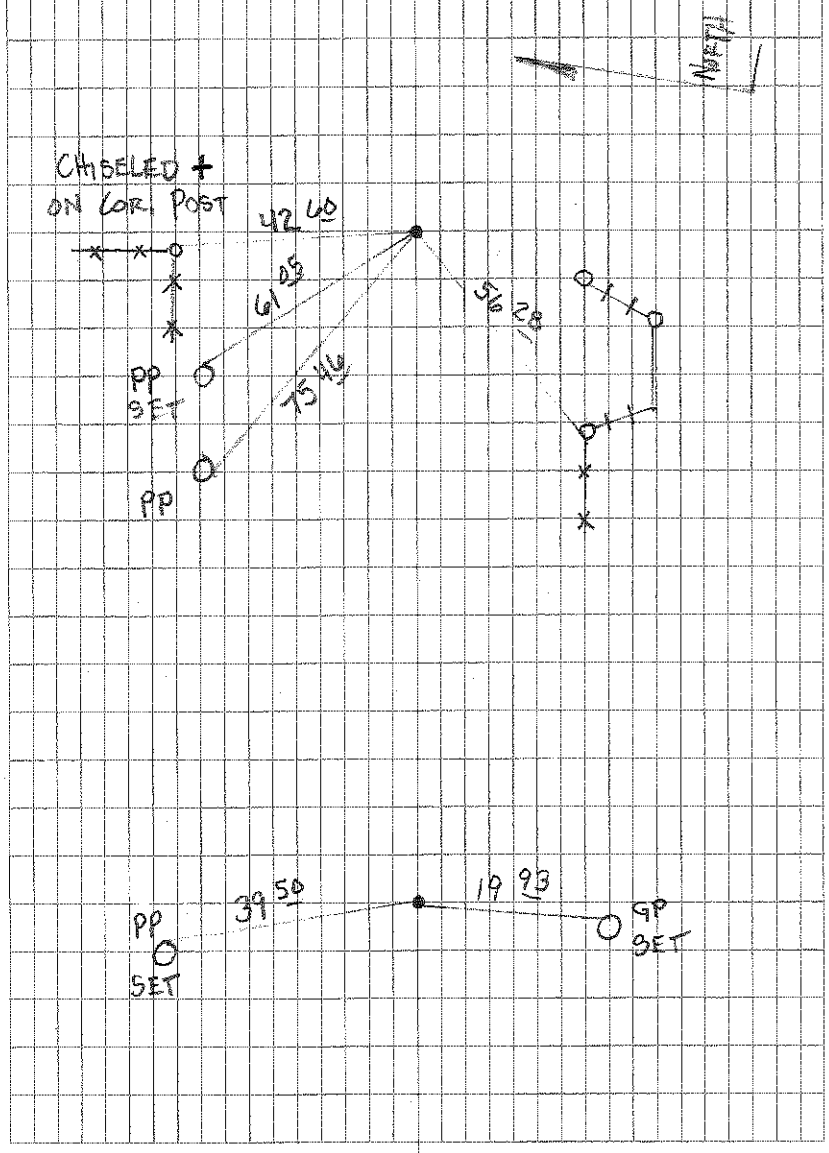

KETTLEMAN LANE CONT. TIES
(STATE HWY ROUTE 88 to JACKTONE ROAD)

STATION	ALIGN	DESCRIPTION
55+04 48		FOUND PIN & WASHER
52+08 51		FOUND PIN & WASHER

LYDEN
RODRIGUEZ
CHAVEZ

FIELDBOOK 695 5-21-04 (9)

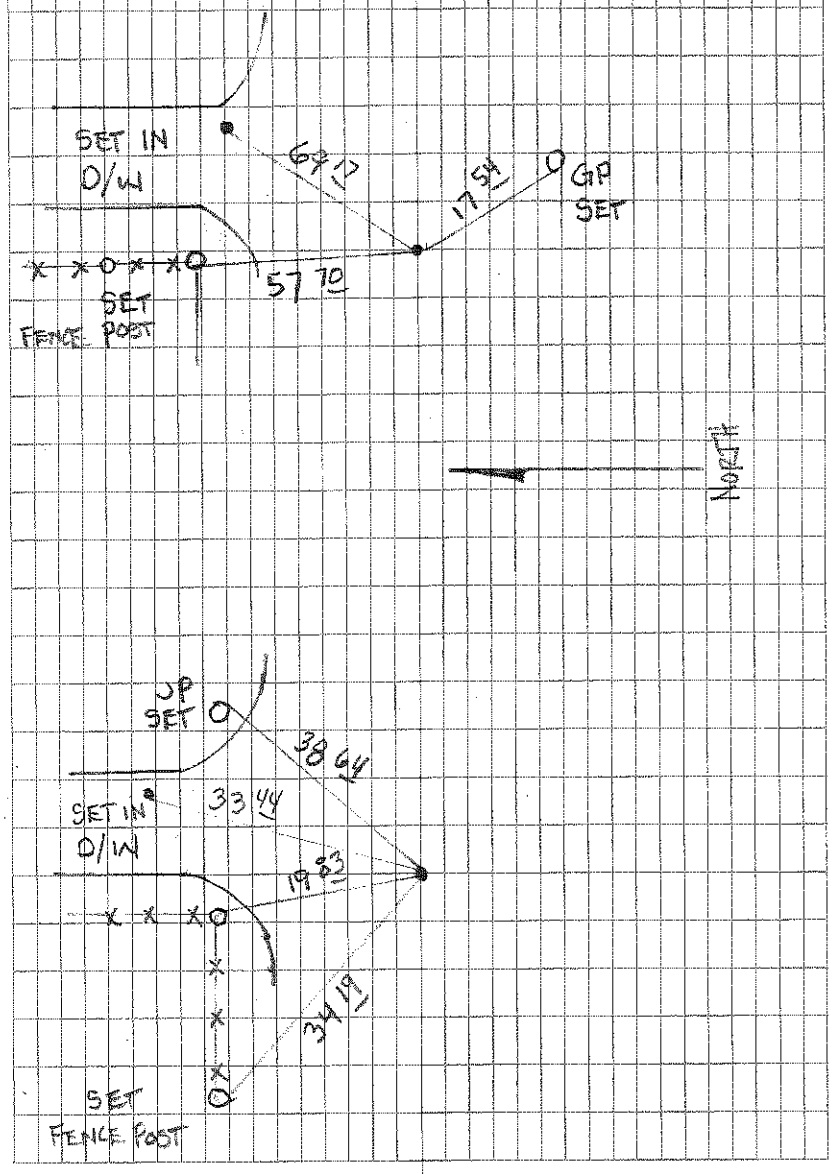

CARDINAL AVE ALIGN
(E MAIN ST to S.P.R.R.)

Fd PK/Shiner Per FB 587
21+06.53 Set Nail/Washer over mon

20+71.46 Set PK/Shiner

Fd PK/Shiner Per FB 512
18+26.41 Set Nail/Washer over Mon

6+42.92 Fd. Pin in Mon. Box 1.35'
E/o 1/4 Sec. line TIES. FB 690 pg. 63
5+15.74 Fd. Pin in Mon. Box 1.05'
E/o 1/4 Sec. line TIES FB 690 pg. 63

0+00 Fd. Pin/Washer in Mon Box

01/13/05 FIELDBOOK 695 Lyden Rodriguez Chavez (10)

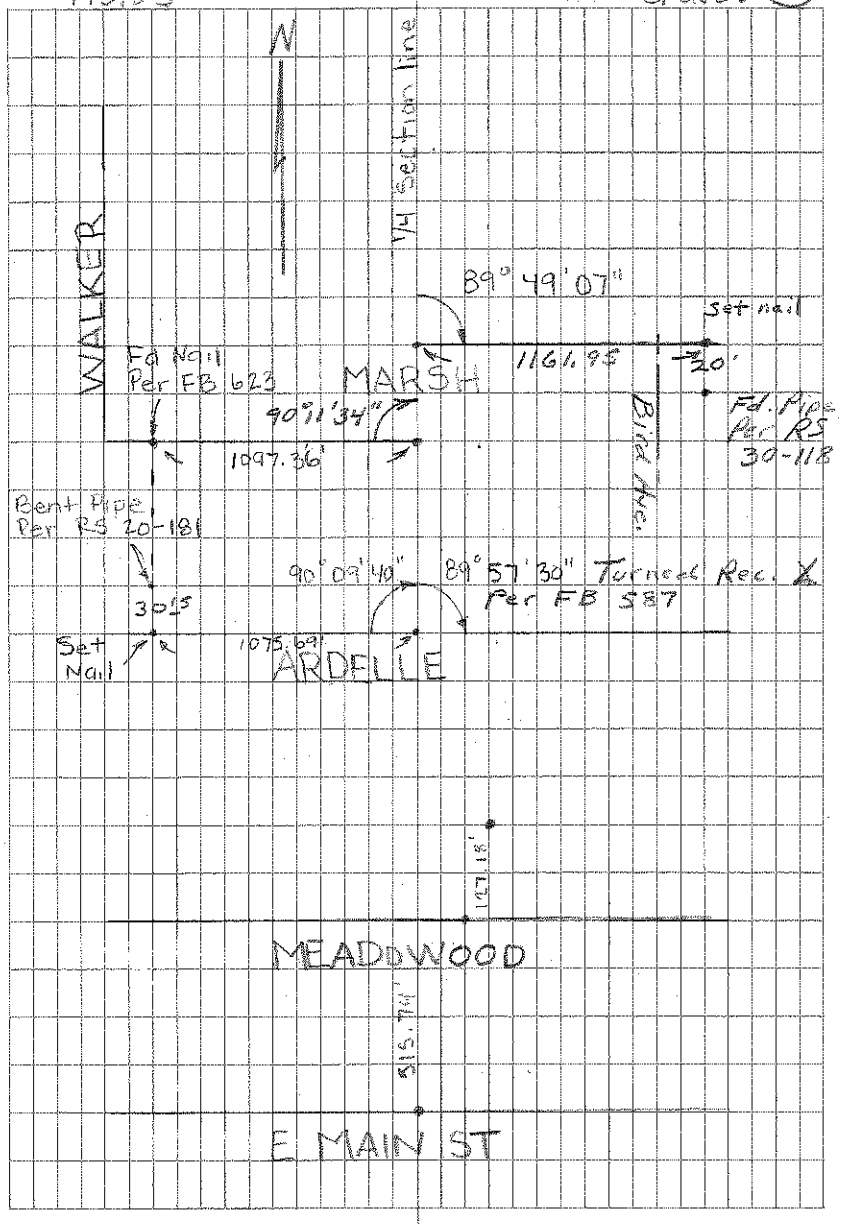

CARDINAL AVE ALIGN
(E MAIN ST to S.P.R.R.)

31+23.11 Fd Pin/Washer Per FB 479

25+73.33 Set Nail/Washer

21+06.53

01/13/05 FIELDBOOK 605 LYDEN RODRIGUEZ CHAVEZ (11)

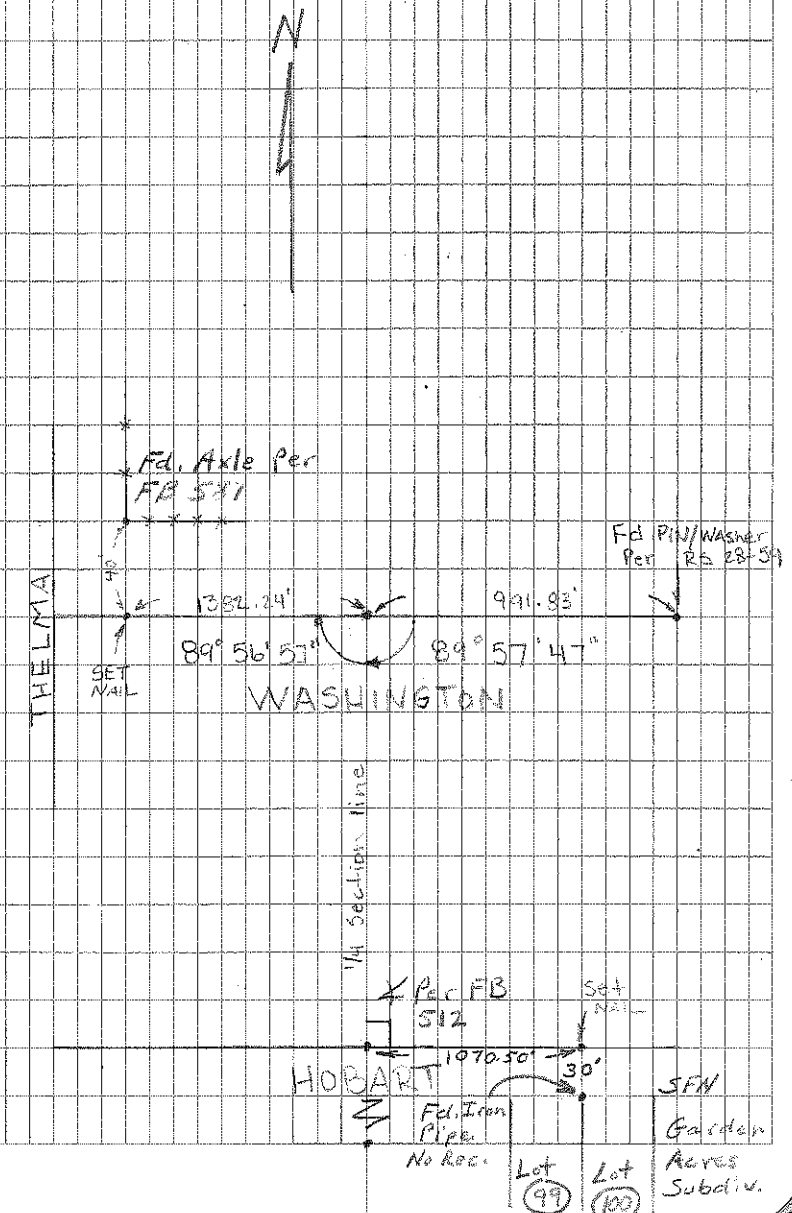

CARDINAL Ave ALIGN
(E. Main to SPRR)

39+17.29 Set PK Nail/Washer
Per FB 512

36+43.94 Set PK Nail/Washer
Per FB 512

33+88.04 Set PK Nail/Washer
Per FB 512

31+23.11

LYDEN
RODRIGUEZ FIELDBOOK 695 03/21/05 (12)

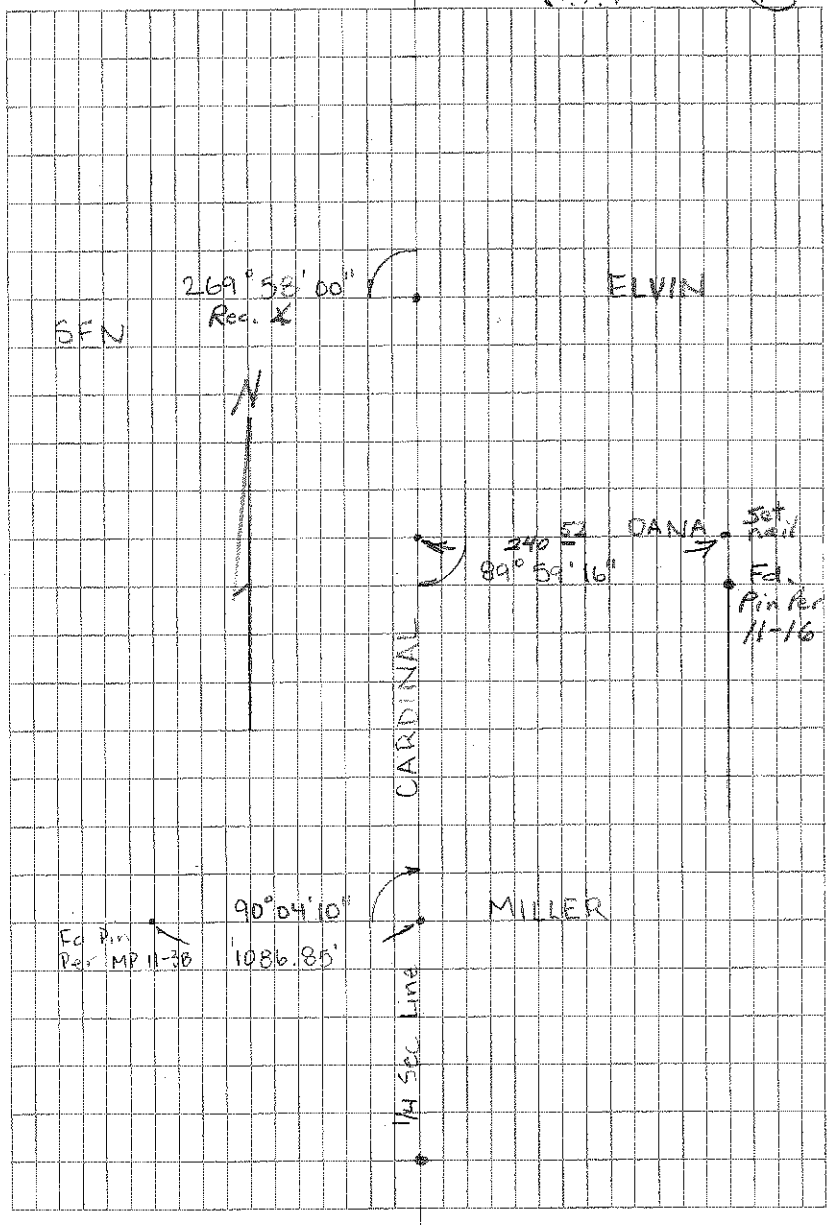

CARDINAL AVE ALIGN
(E. Main TO SPRR)

FIELDBOOK 695

(13)

42+07.31 Set PK/washer by line and sta. Per FB 512

39+17.29

WEBER
SFN

Turned Rec'd ∠
89°58'08"



CARDINAL AVE TIES
(EAST MAIN TO SPRR)

STA	ALIGN	DESCRIPTION
21+06 ^{52}		Fd PK/Shiner Per FB 587 Set Nail/Washer over Mon
20+71 ^{46}		Set PK Shiner
19+26 ^{41}		Fd PK/Shiner Per FB 512 Set Nail/Washer over MON

LYDEN
RODRIGUEZ
SESSOMS
CHAVEZ

FIELDBOOK 695 04/01/05 (14)

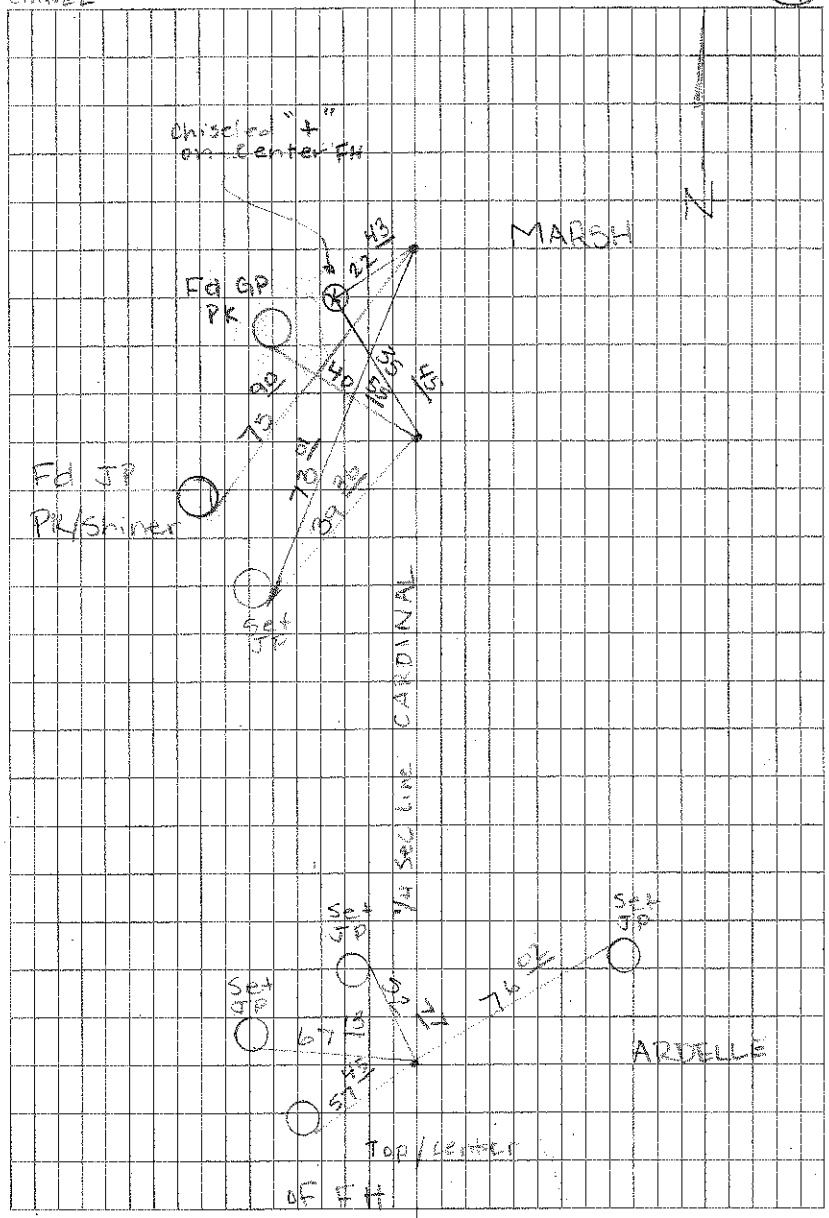

CARDINAL AVE TIES
(EAST MAIN TO SPRR)

STA	ALIGN	DESCRIPTION
31+23 11		Fd Pin/Washer Per FB 479 Set PK/Washer over Mon
25+73 33		Set Nail/Washer
21+06 53		

LYDEN
RODRIGUEZ
SESSOMS
CHAVEZ

FIELDBOOK 695

04/01/05

(15)

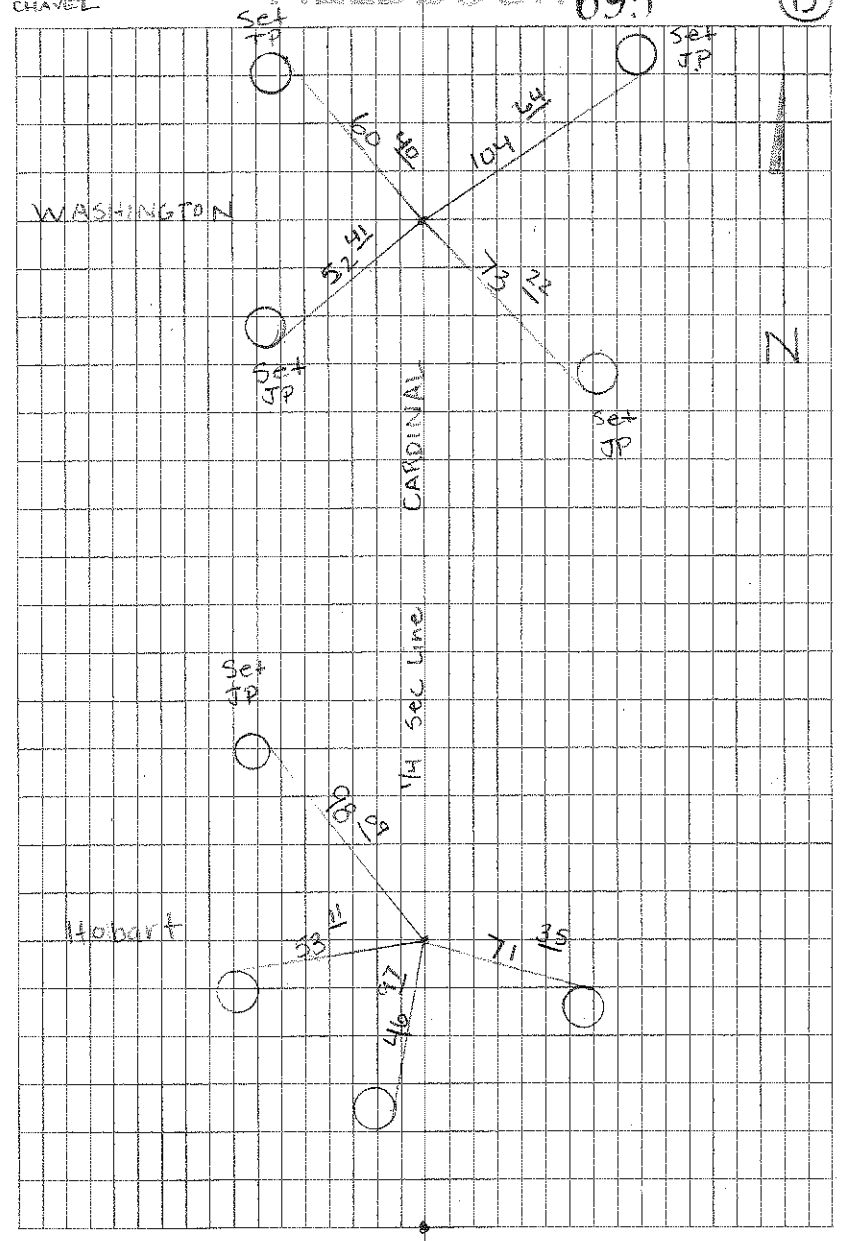

CARDINAL AVE TIES
(EAST MAIN TO SPRR)

36+43 04 Set PK/Washer

35+88 04 Set PK/Washer

LYDEN
RODRIGUEZ
SESSOMS
CHAVEZ

FIELDBOOK 695

04/01/05

(16)

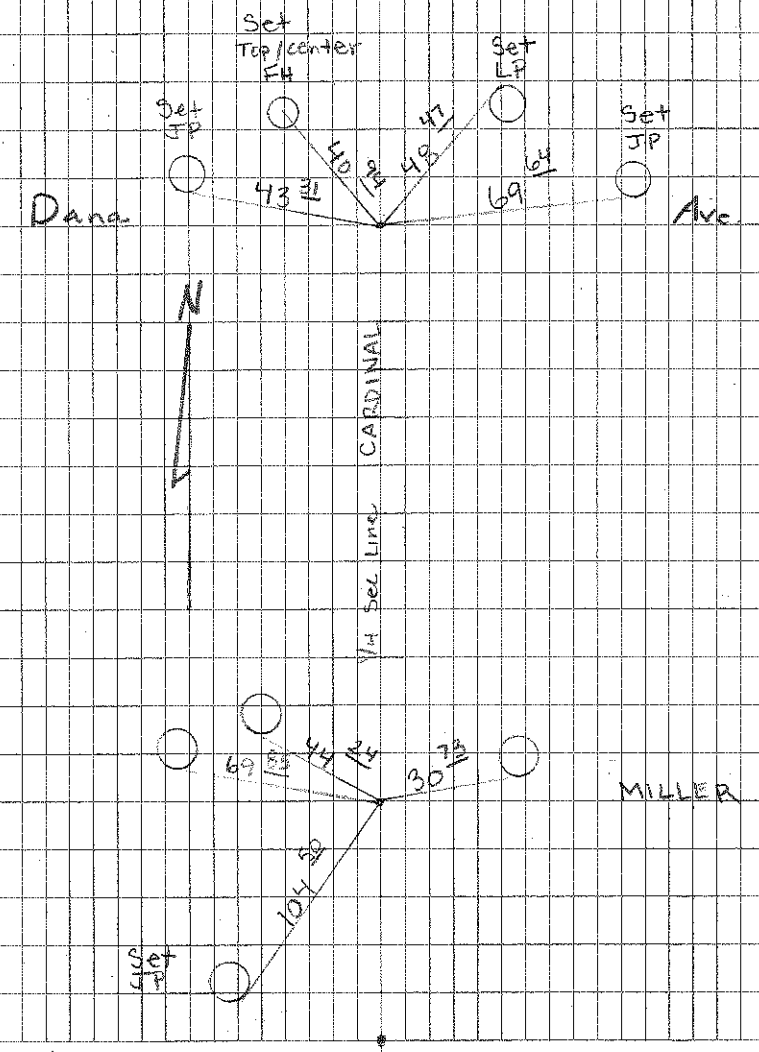

CARDINAL AVE TIES
(EAST MAIN TO SPRR)

42+07 31 — Set PK/Washer

39+17 29 — Set PK/Washer

36+43 24

LYDEN
RODRIGUEZ
SESSOMS
CHAVEZ

FIELDBOOK 695

04/01/05

(17)

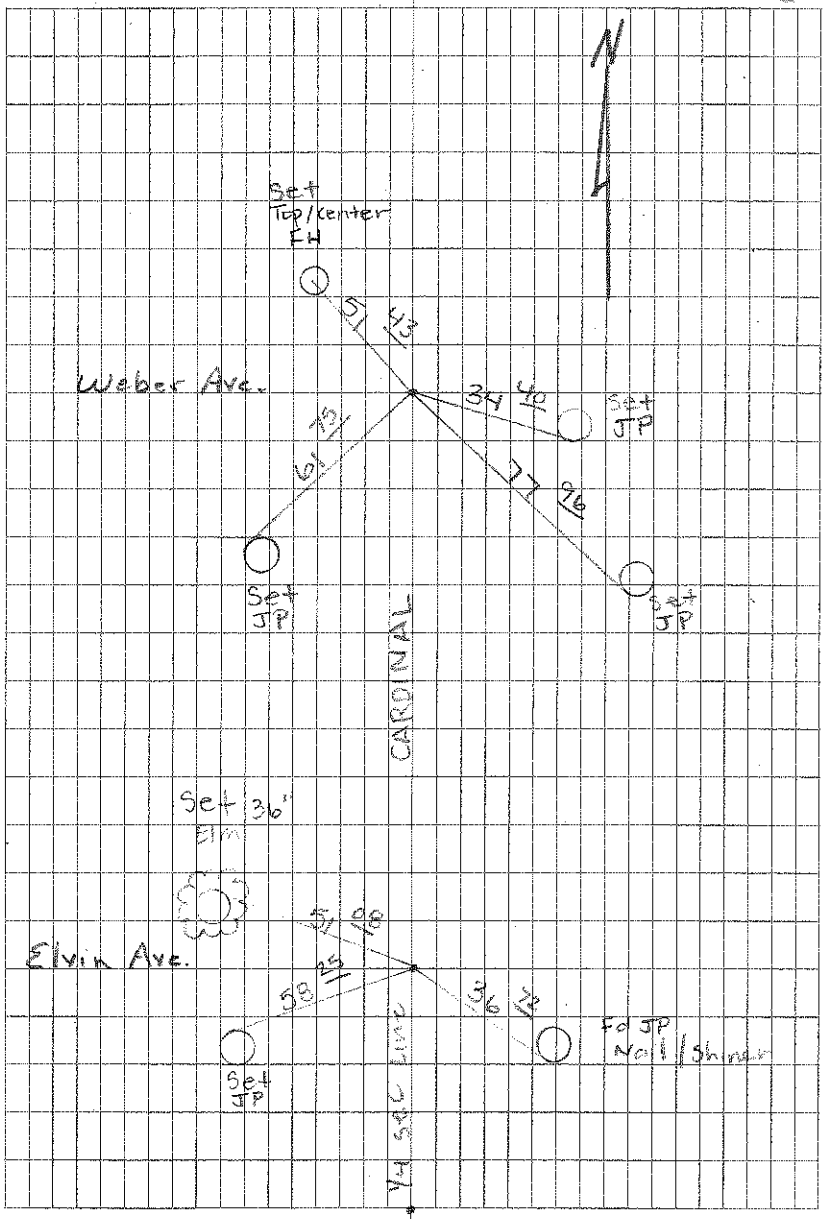

COUNTRY CLUB PHASE III
Wallace Ave. and Monterey Ave.

STA	ALIGN	DESCRIPTION
10+00	P.O.C.	Last station set
7+65 46	I.P. (P.R.C. Sonoma)	Set P.K./Washer per ties F.B. 688 P. 51
4+34 34	I.P.	Set P.K./Washer See Mendocino P. 19
1+99 04 0+00 Monterey	I.P. (B.C. Monterey)	Set P.K./Washer
0+00	I.P./B.C.	Set P.K.

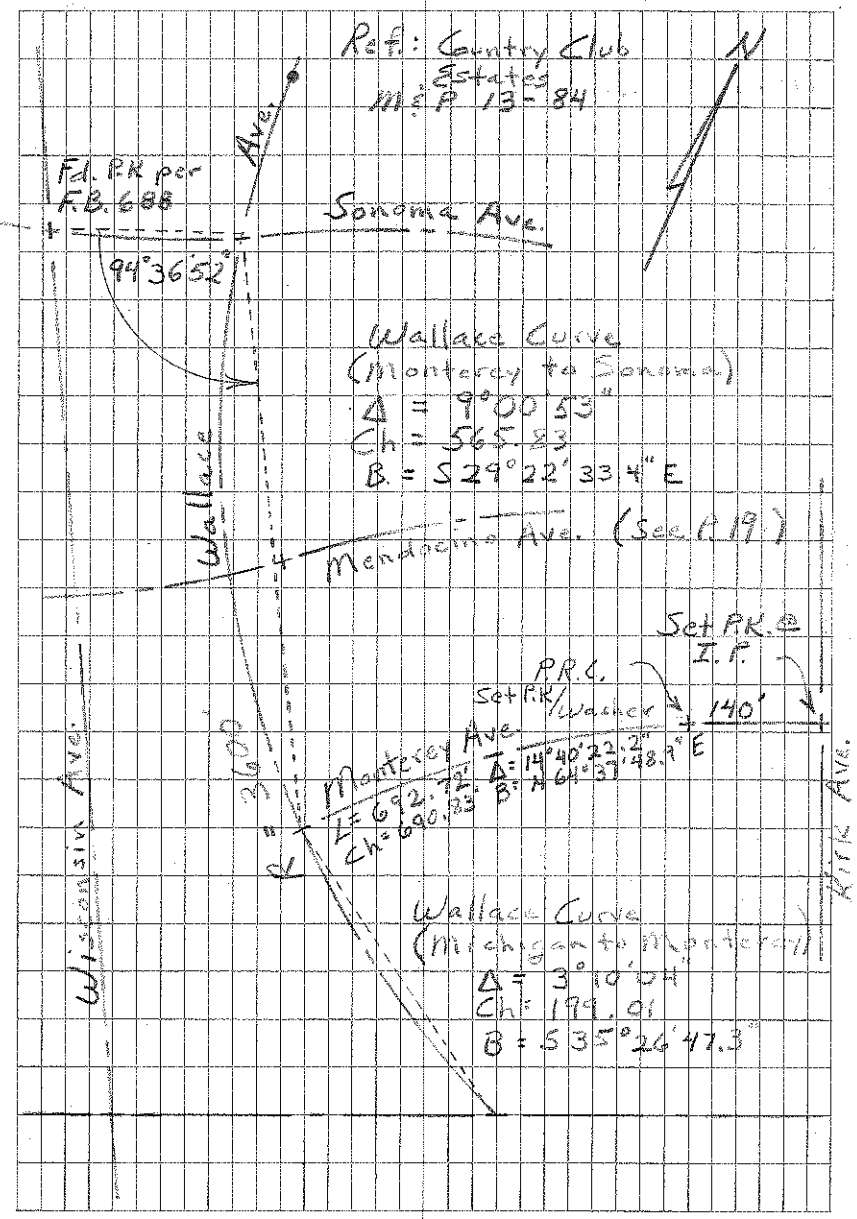

COUNTRY CLUB PHASE III (Cont.)
Mendocino Ave.

Lyden
Rodriguez
Chavez

FIELDBOOK 695 7-6-05 (19)

STA	ALIGN	DESCRIPTION
34+72.03	I.P.	Set P.K.
33+32.03	E.C.	Set P.K./Washer
26+08.68	P.R.C.	Set P.K./Washer
25+81.98	I.P. P.O.C.	Set P.K/Washer
17+74.81	I.P. P.O.C.	Set PK/Washer from ties Per FB 685

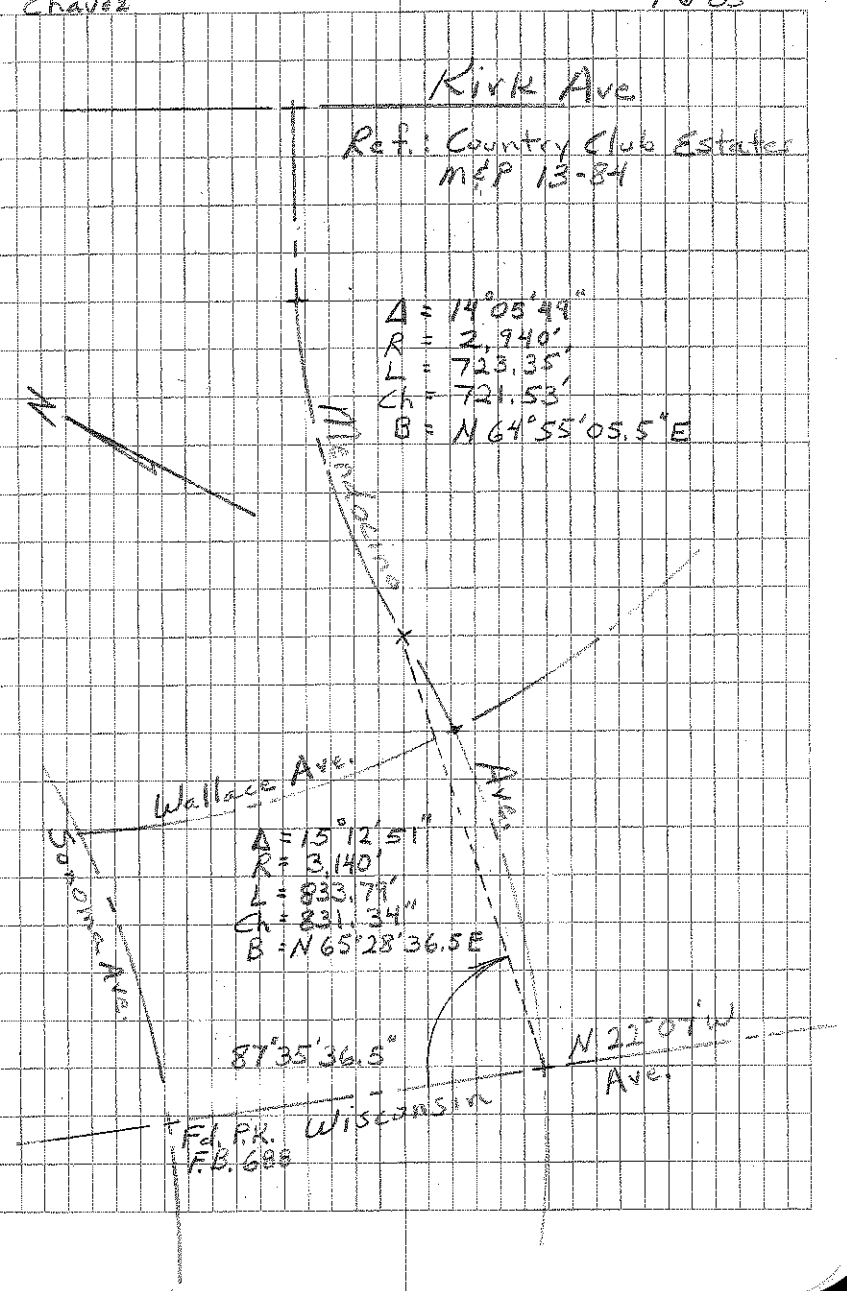

JACKTONE ROAD
HWY 26 to MARIPOSA RD

TIES

STA.	ALIGN	DESCRIPTION
		(NOTE: SET TIES ARE BRASS WASHER STAMPED "SD to PUBLIC WORKS")
		MONUMENT IN BOX
592+27		BOLT & WASHER LS 2239

6-16-05
TS & MC

FIELDBOOK 695

(20)

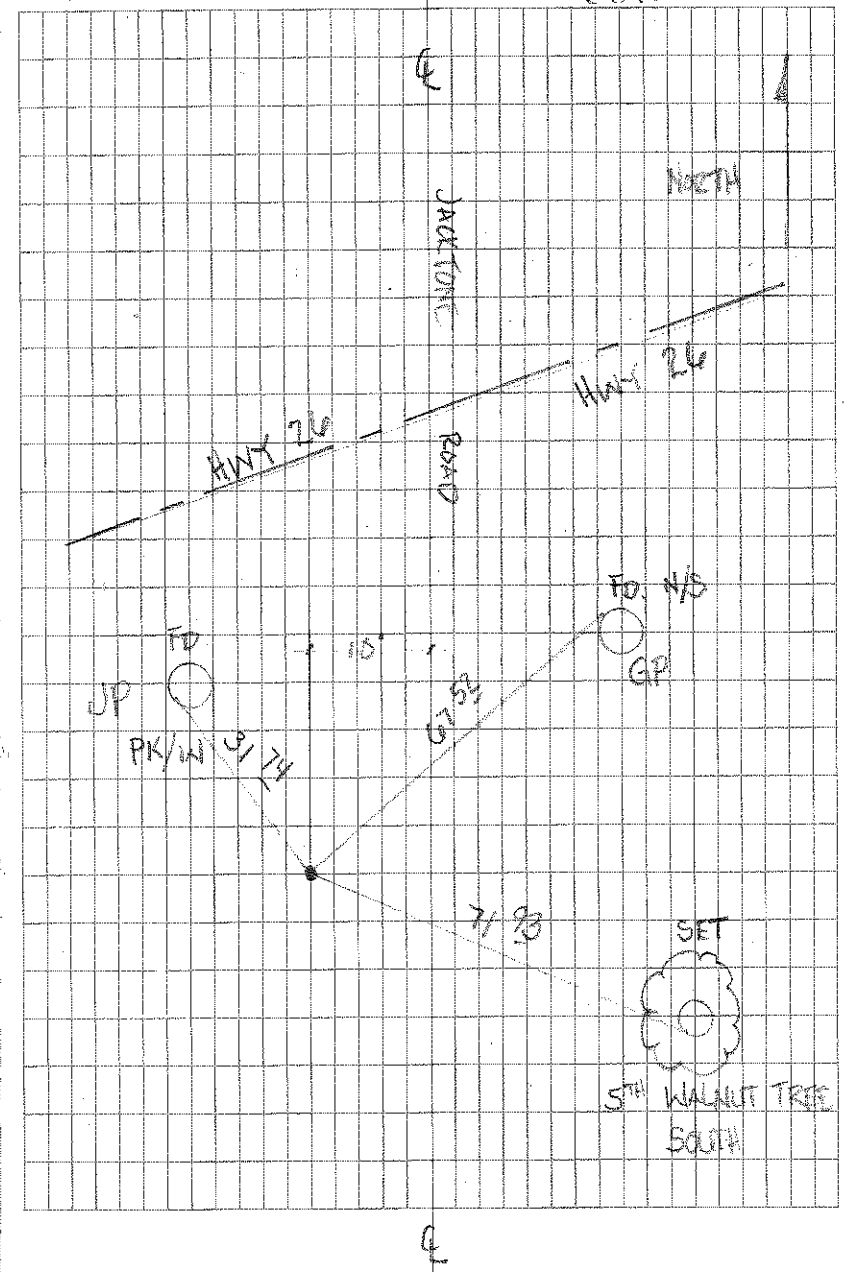

JACKTONE ROAD — TIES
HWY 26 TO MARIPOSA ROAD

STA.	ALIGN.	DESCRIPTION
622+73		MON. BOX BOLT & WASHER RUSTY

(NOTE: SET TIES ARE BRASS WASHER STAMPED SJCO PUBLIC WORKS)

6 16 05
TD & MC

FIELDBOOK 695 (21)

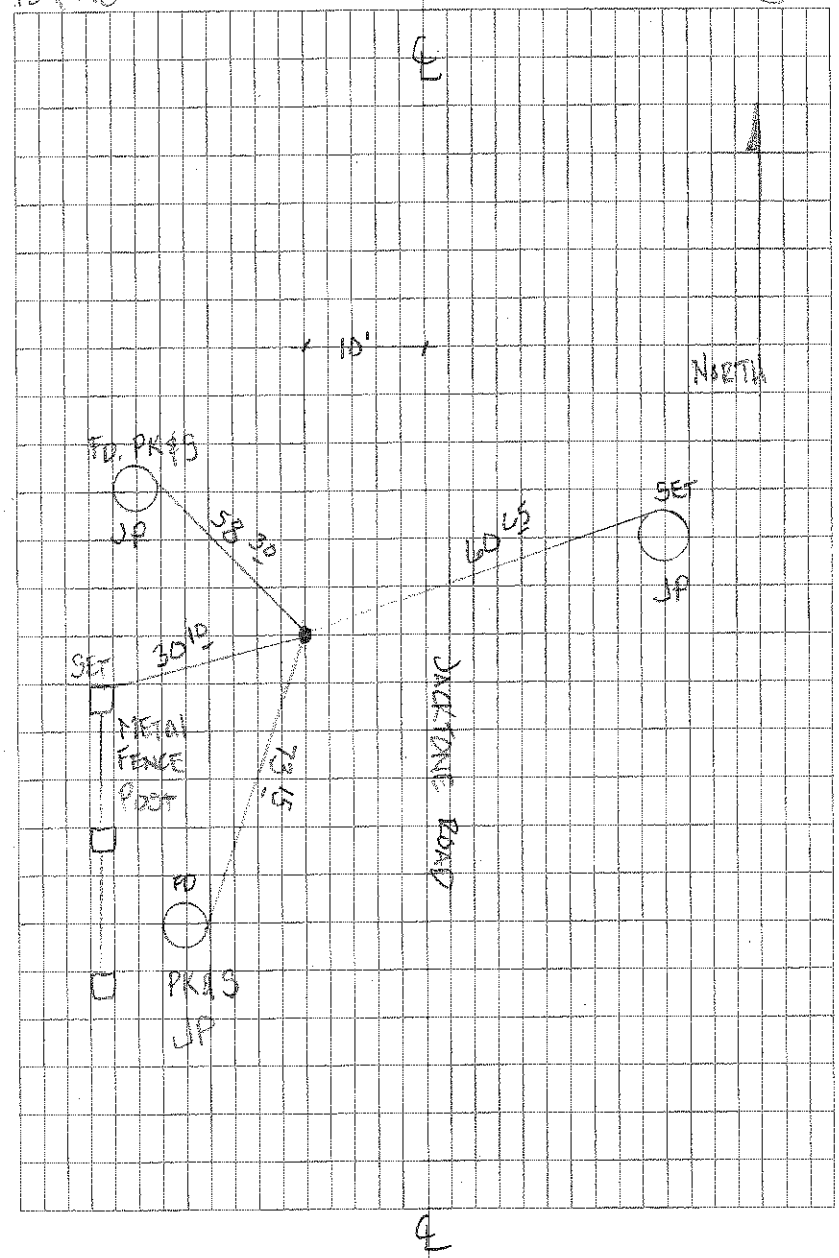

JACKTONE ROAD TIES
HWY 26 to MARIPOSA ROAD

STA.	ALIGN	DESCRIPTION
		MONUMENT BOX
6+87 + 06		BOLT & WASHER
		RUSTY
		(NOTE: SET TIES ARE BRASS WASHER
		STAMPED SJ CO. PUBLIC WORKS)

6/16/95
TS & MC

FIELDBOOK 695

22

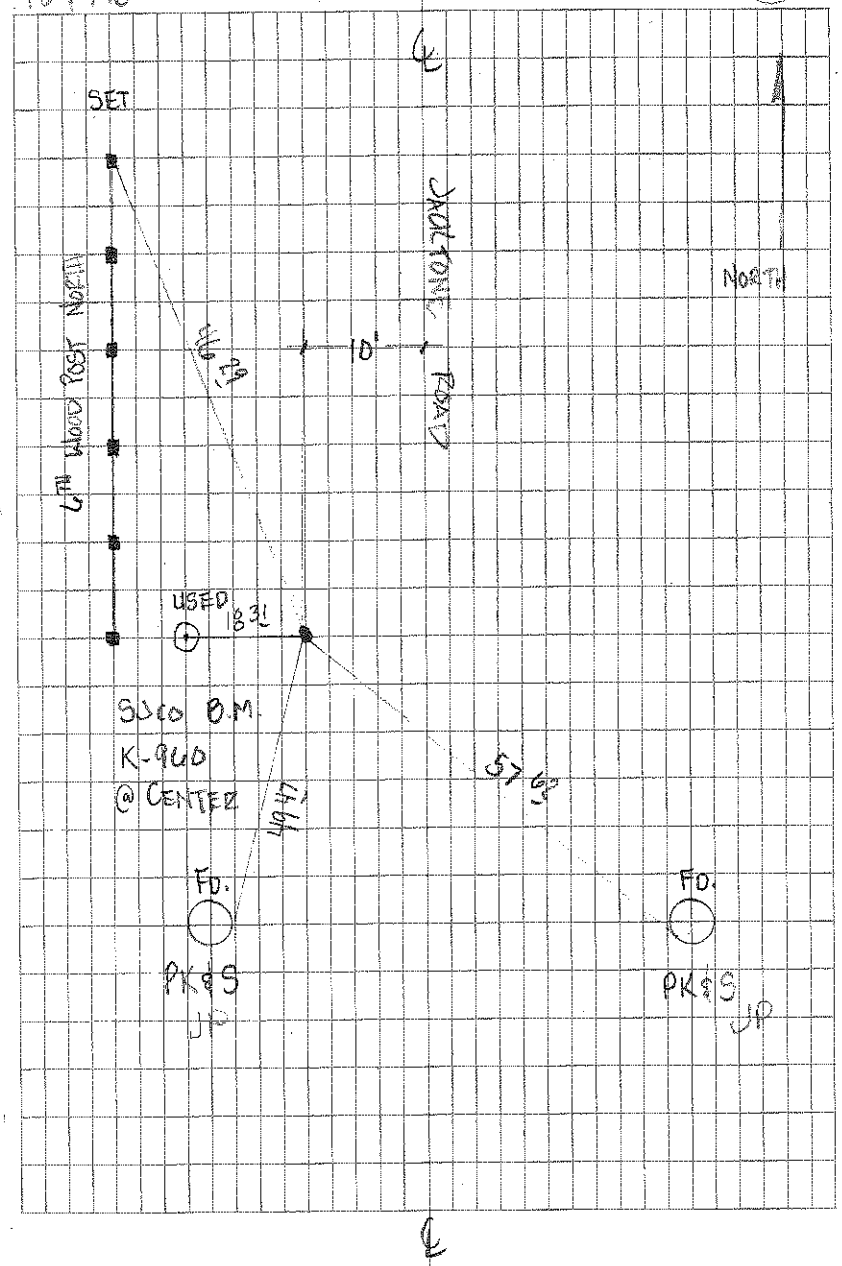

JACKTONE ROAD TIES
HWY 26 to MARIPOSA ROAD

STA.	ALIGN	DESCRIPTION
675+65		MONUMENT BOX NO MONUMENT IN BOX NO LID
		(NOTE: SET TIES ARE BRASS WASHER STAMPED SJ CO. PUBLIC WORKS)

6-16-05
TB & MC

FIELDBOOK 695

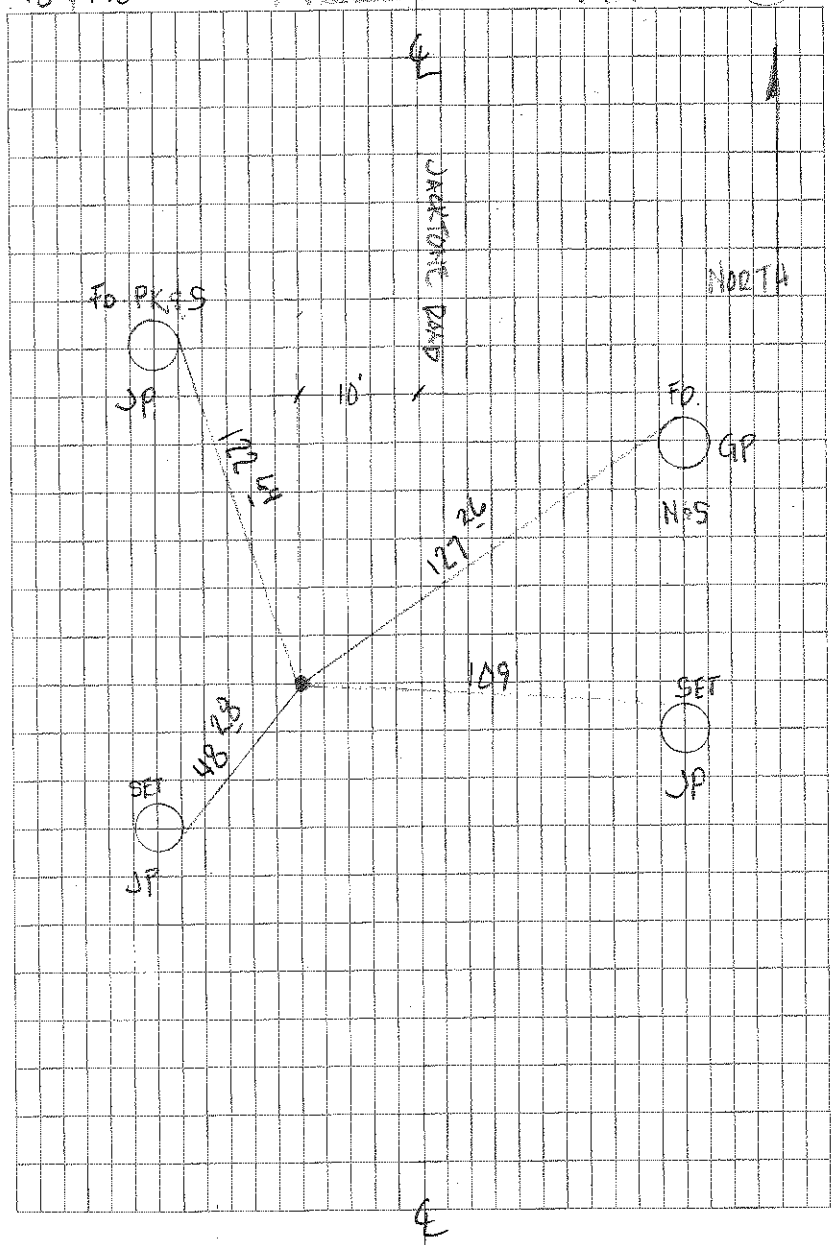

JACKTONE ROAD
HWY 26 TO MARIPOSA

TIES
ROAD

STA.	ALIGN	DESCRIPTION
702+00		MONUMENT BOX BOLT & WASHER RUSTY

6-16-05
TS & MC

FIELDBOOK 695

24

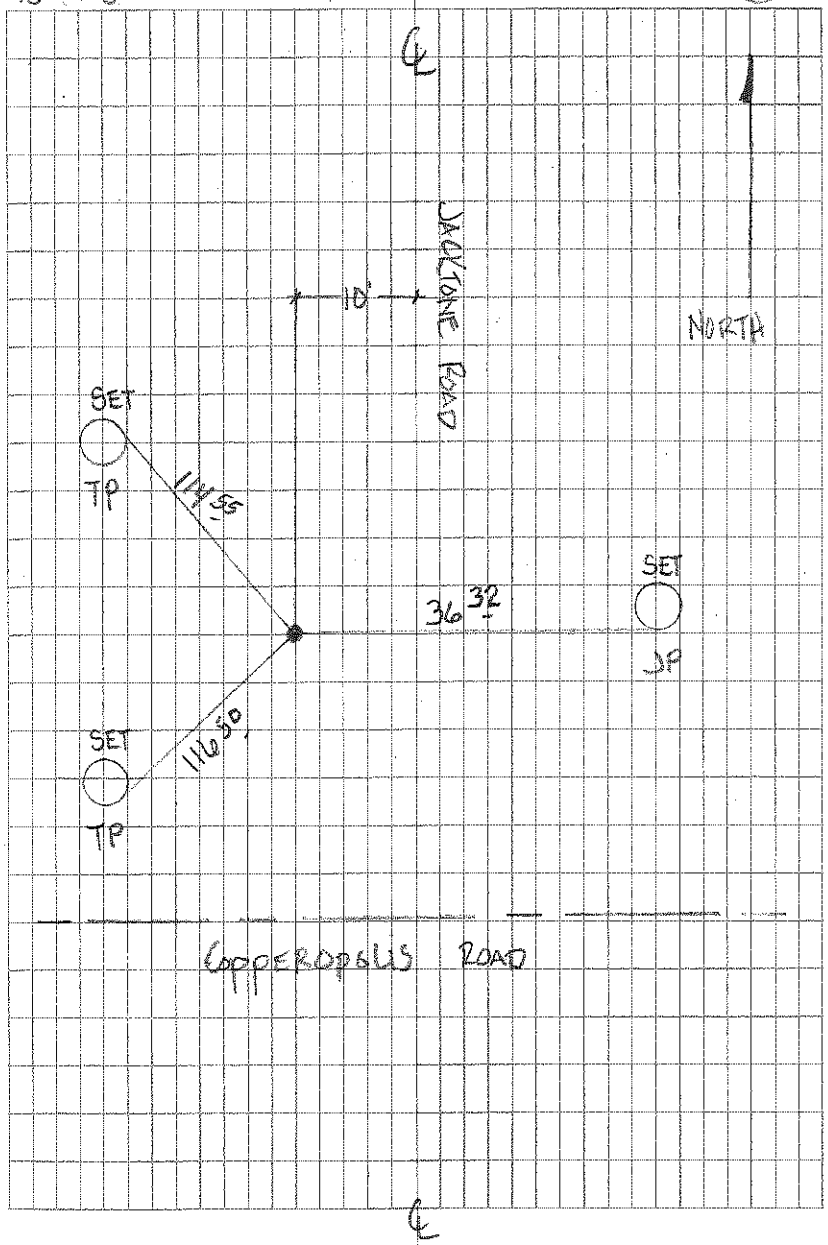

JACKTONE ROAD TIES
HWY 26 TO MARIPOSA ROAD

STA.	ALIGN	DESCRIPTION
		MONUMENT BOX
728+51		BOLT & WASHER,
		RUSTY

6.16.05
TS & MC

FIELDBOOK 695 (25)

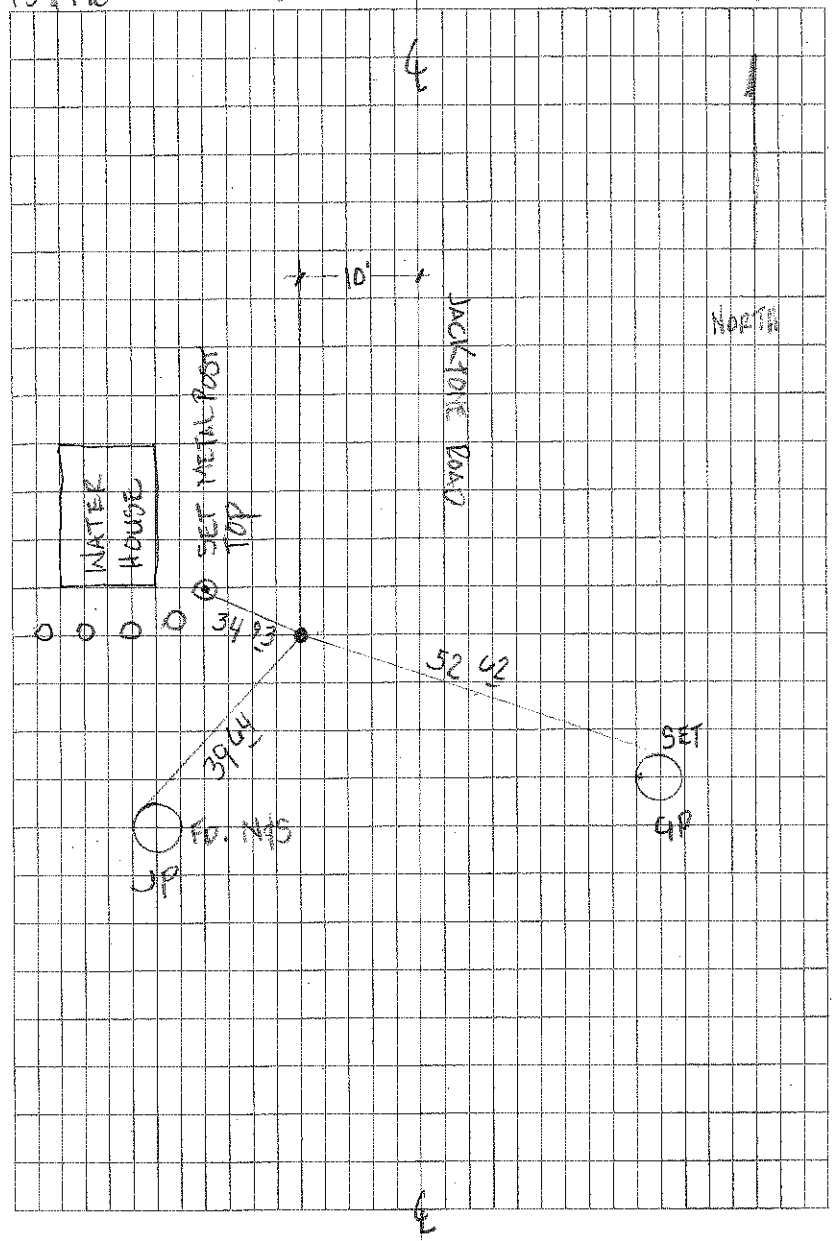

JACKTONE ROAD
HWY 26 to MARIPOSA ROAD

TIES

STA.	ALIGN	DESCRIPTION
		MONUMENT BOX
754+93		NO MONUMENT
		NO LID

6-16-05
TS & MC

FIELDBOOK 695

(26)

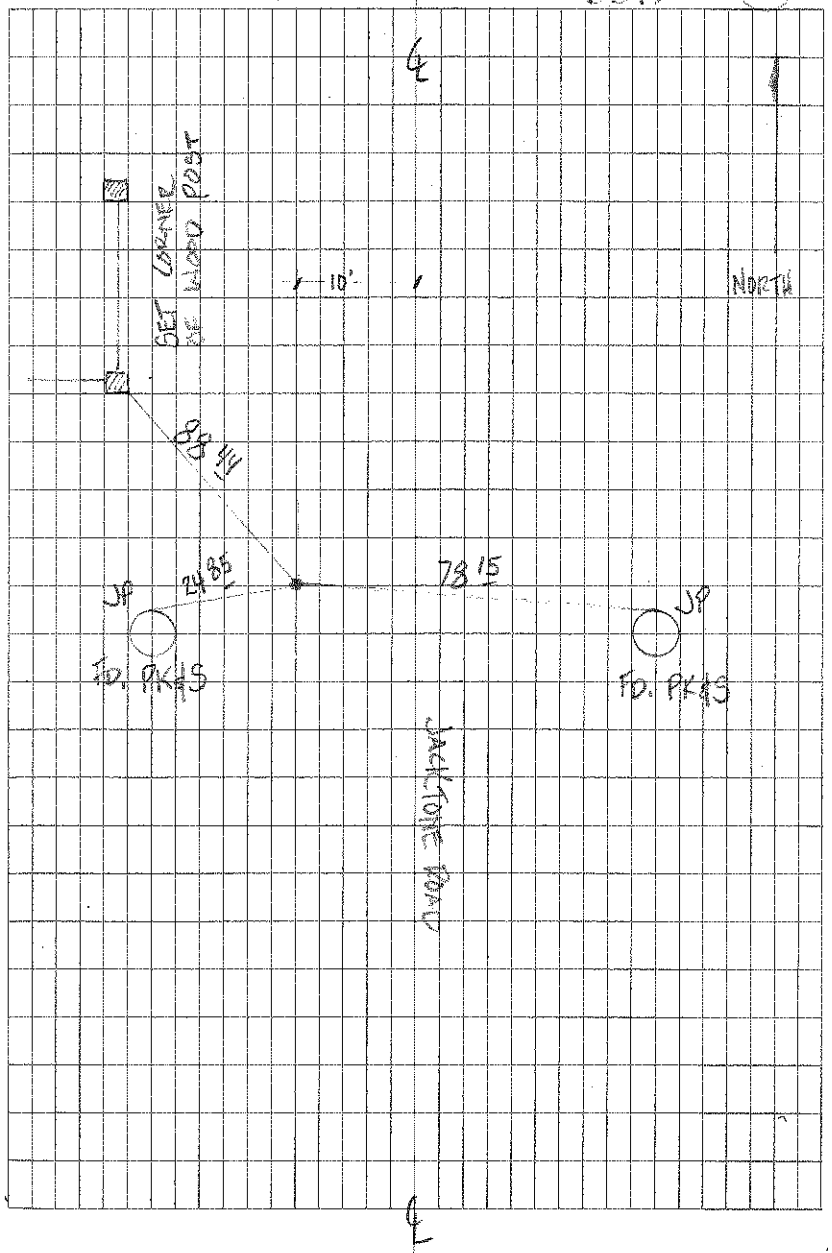

JACKTONE ROAD TIES
HWY 26 to MARIPOSA ROAD

STA.	ALIGN	DESCRIPTION

JACKTONE ROAD — TIES
HWY 26 TO MARIPOSA ROAD

STA.	ALIGN.	DESCRIPTION

JACKTONE ROAD TIES
HWY 26 TO MARIPOSA ROAD

STA.	ALIGN	DESCRIPTION
834+35		MONUMENT BOX NO PIN INSIDE

6-17-05
MC & TS

FIELDBOOK 695

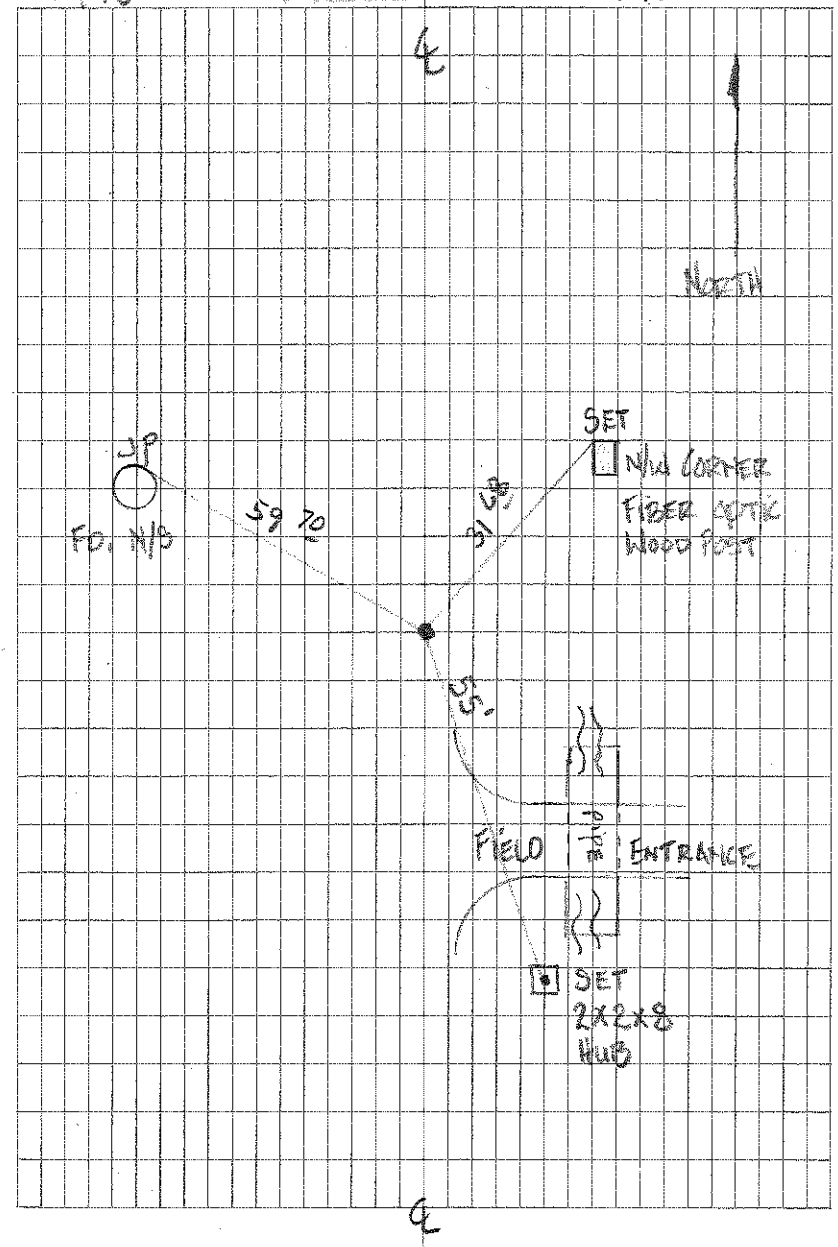

JACKTONE ROAD TIES
HWY 26 to MARIPOSA ROAD

STA.	ALIGN	DESCRIPTION
		MONUMENT BOX
		BOLT & WASHER
860 + 91		RUSTY

6-17-05
MC & TS

FIELDBOOK 605

30

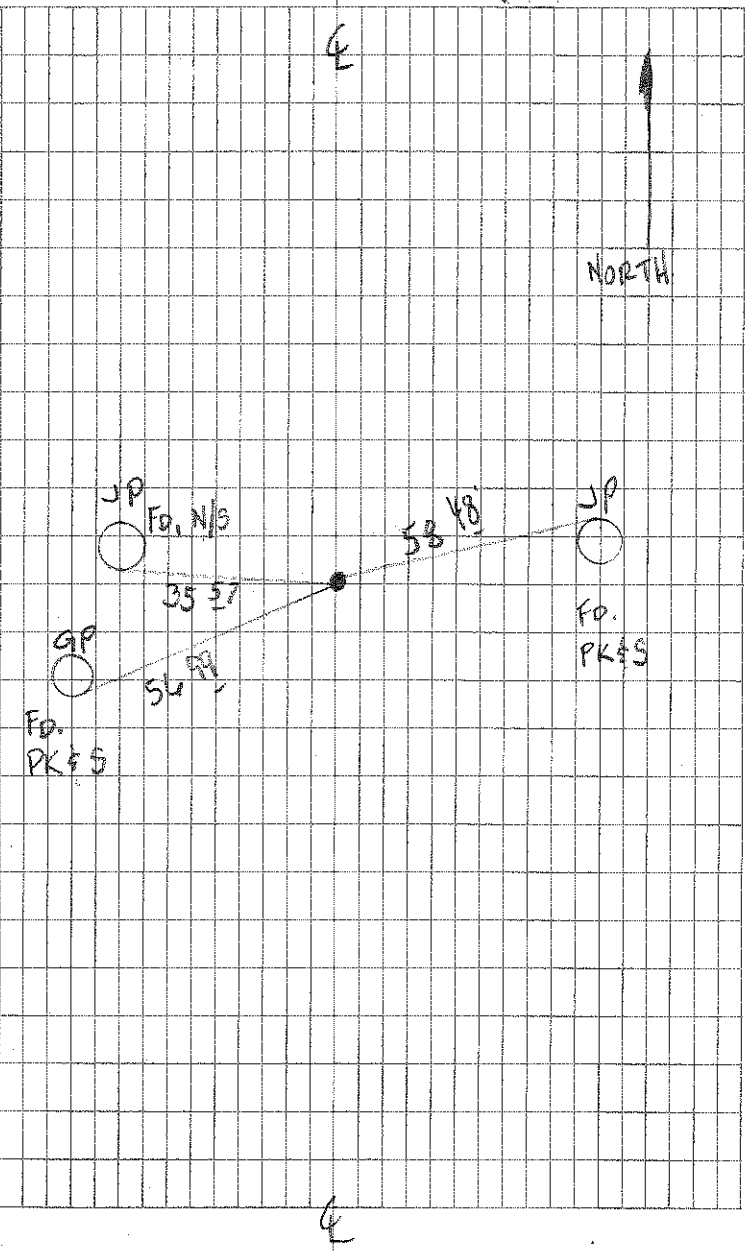

JACKTONE ROAD
HWY 26 to MARIPOSA ROAD

TIES

STA.	ALIGN	DESCRIPTION
887+41		MONUMENT BOX NO LID BOLT & WASHER RUST-Y

6-17-05
MC & TS

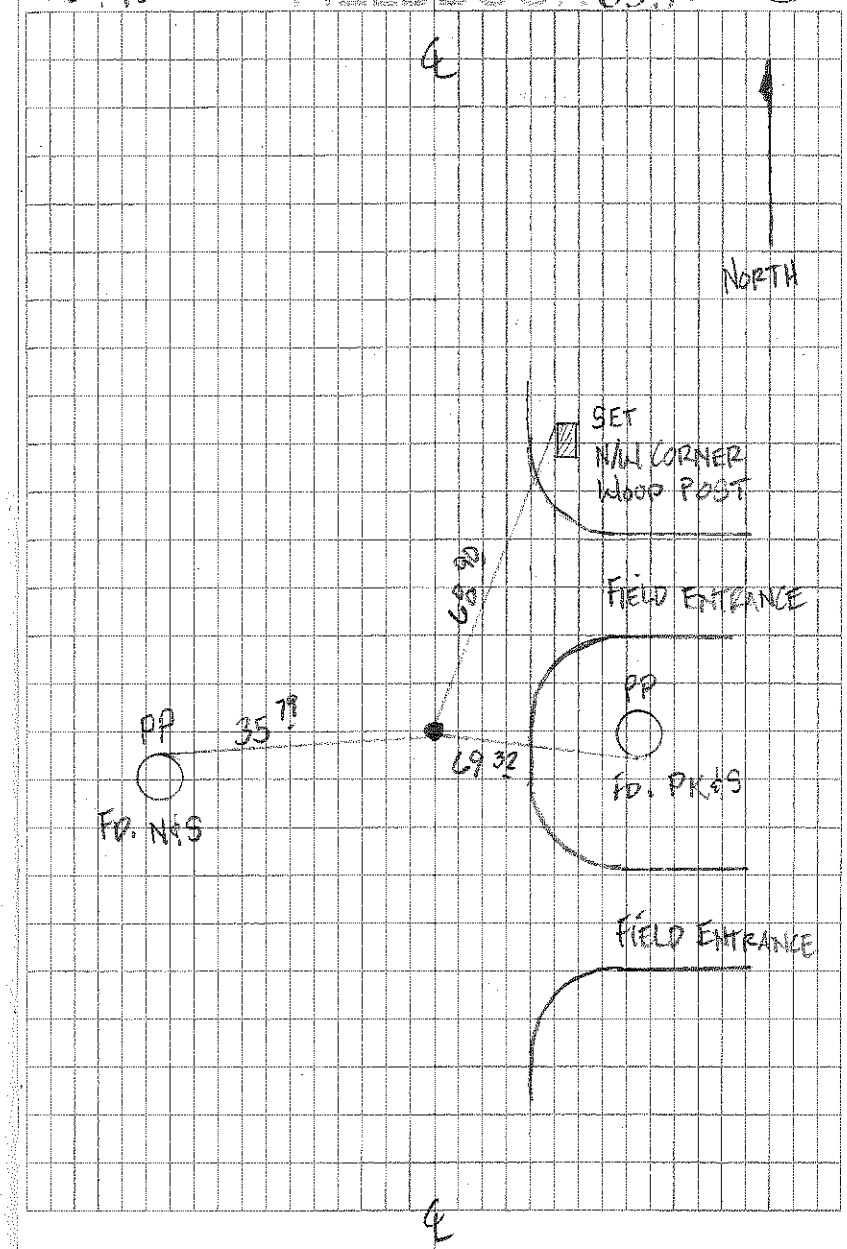

JACKTONE ROAD
HWY 26 to MARIPOSA ROAD

TIES

STA.	ALIGN	DESCRIPTION
913+85		MONUMENT BOX NO LID BOLT & WASHER RUSTY

6/17/05
MC & TB

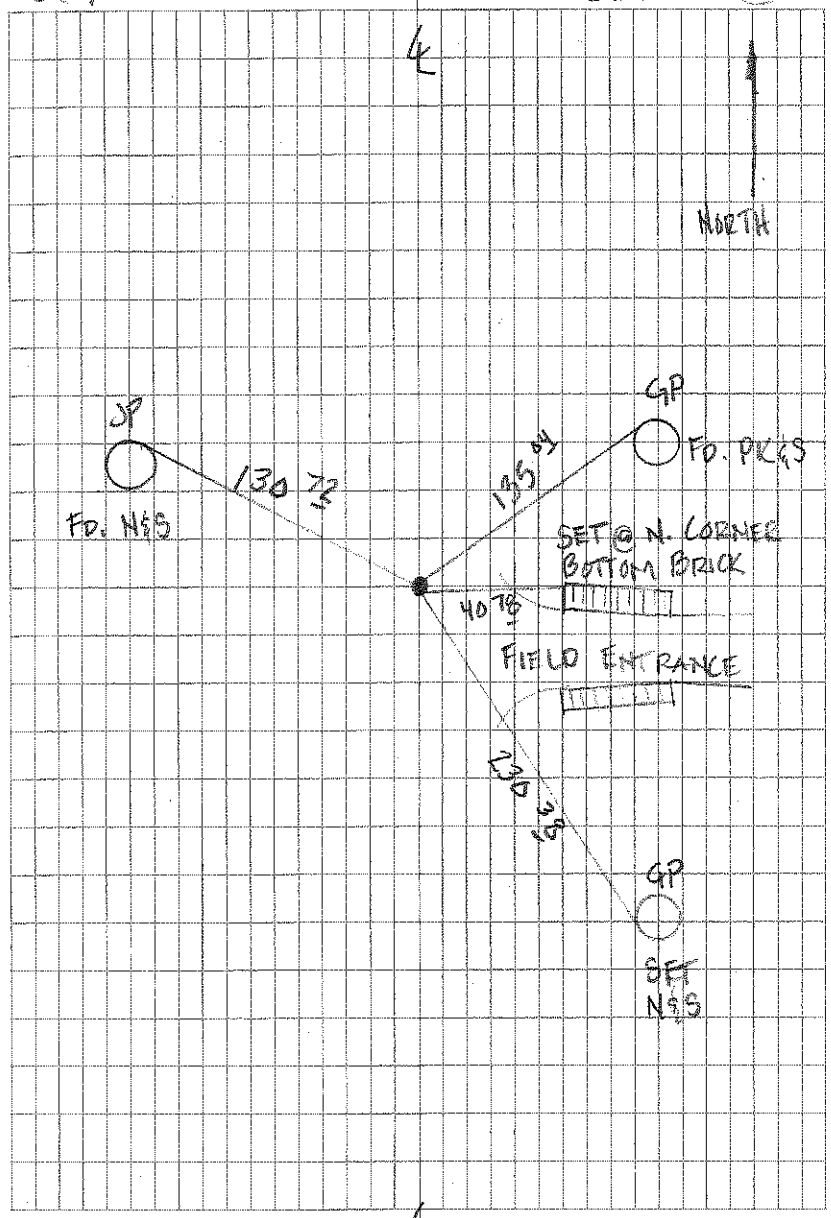

JACKTONE ROAD TIES
HWY 26 to MARIPOSA ROAD

STA.	ALIGN.	DESCRIPTION
		NO MONUMENT BOX
940+32		FOUND BOLT & WASHER
		RUSTY

6.17.05
MC & TS

FIELDBOOK 695 (33)

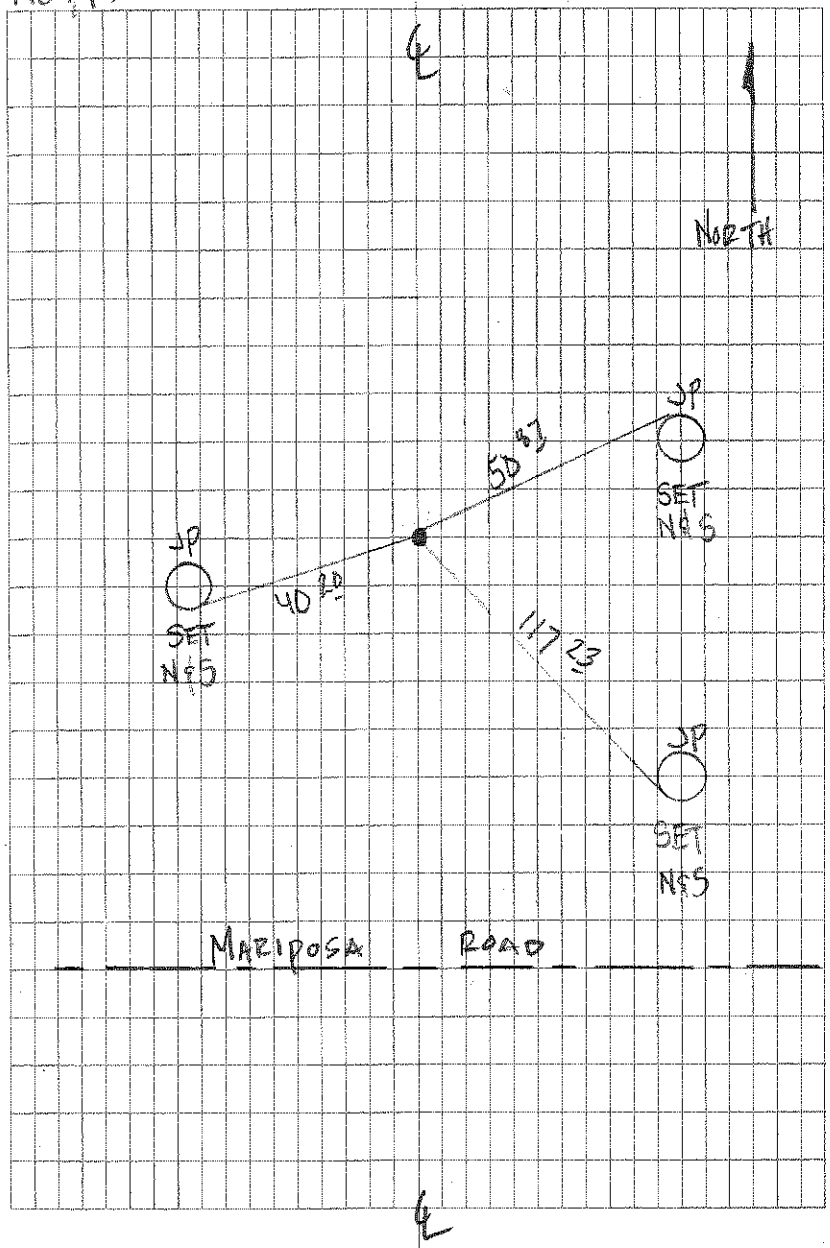

EAST MAIN ST. TIES
DEL MAR AVE to GILLIS ROAD

STA.	ALIGN	DESCRIPTION

EAST MAIN ST. TIES
DEL MAR AVE TO GILLIS ROAD

STA.	ALIGN	DESCRIPTION
84+26		FOUND SHIP SPIKE & WASHER @ ℄ of I.P

6-29-05
MC & TS

FIELDBOOK 695

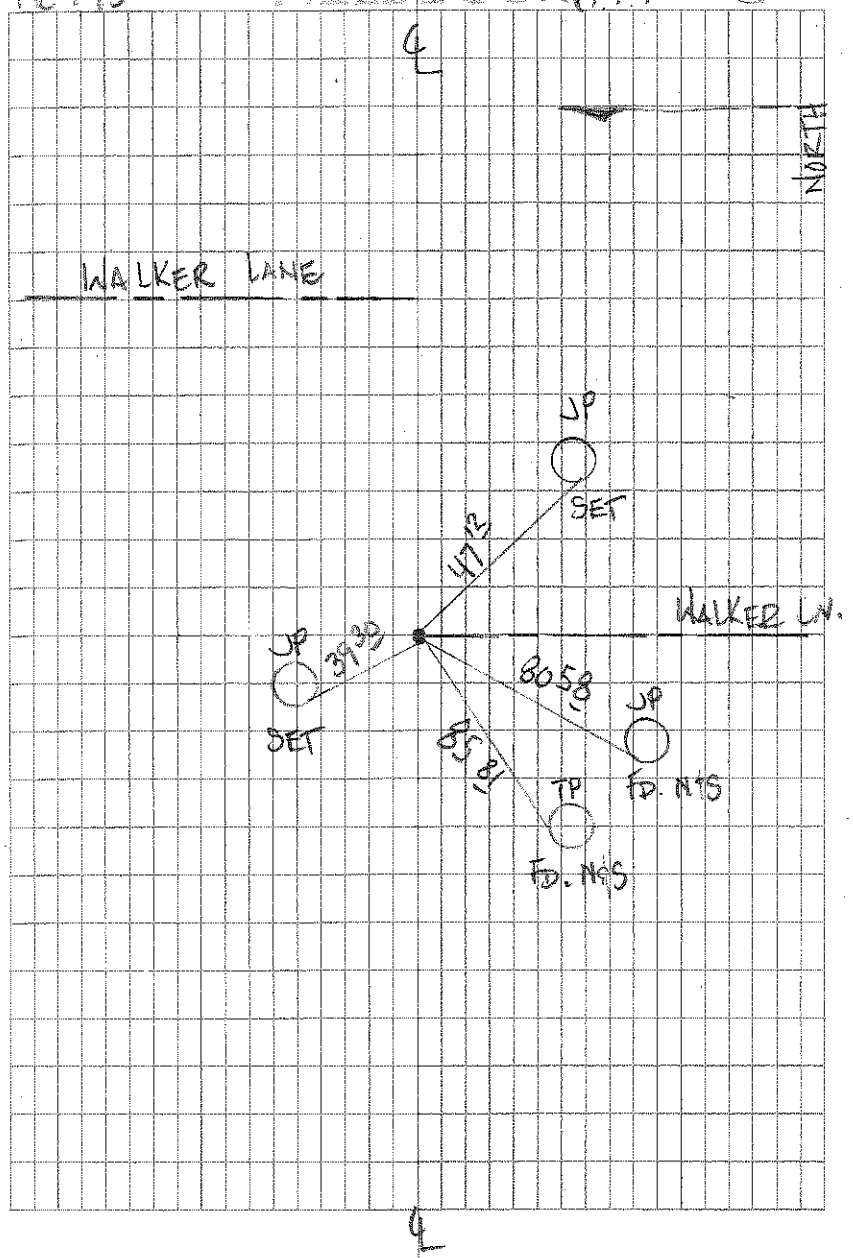

EAST MAIN ST. TIES
DEL MAR AVE to GILLIS ROAD

STA.	ALIGN	DESCRIPTION
		MONUMENT BOX
84+26		BRASS CAP IN CONC.
		6 ST 2
		RESET
		7/93

6-29-05
MC & TS

FIELDBOOK 695 (36)

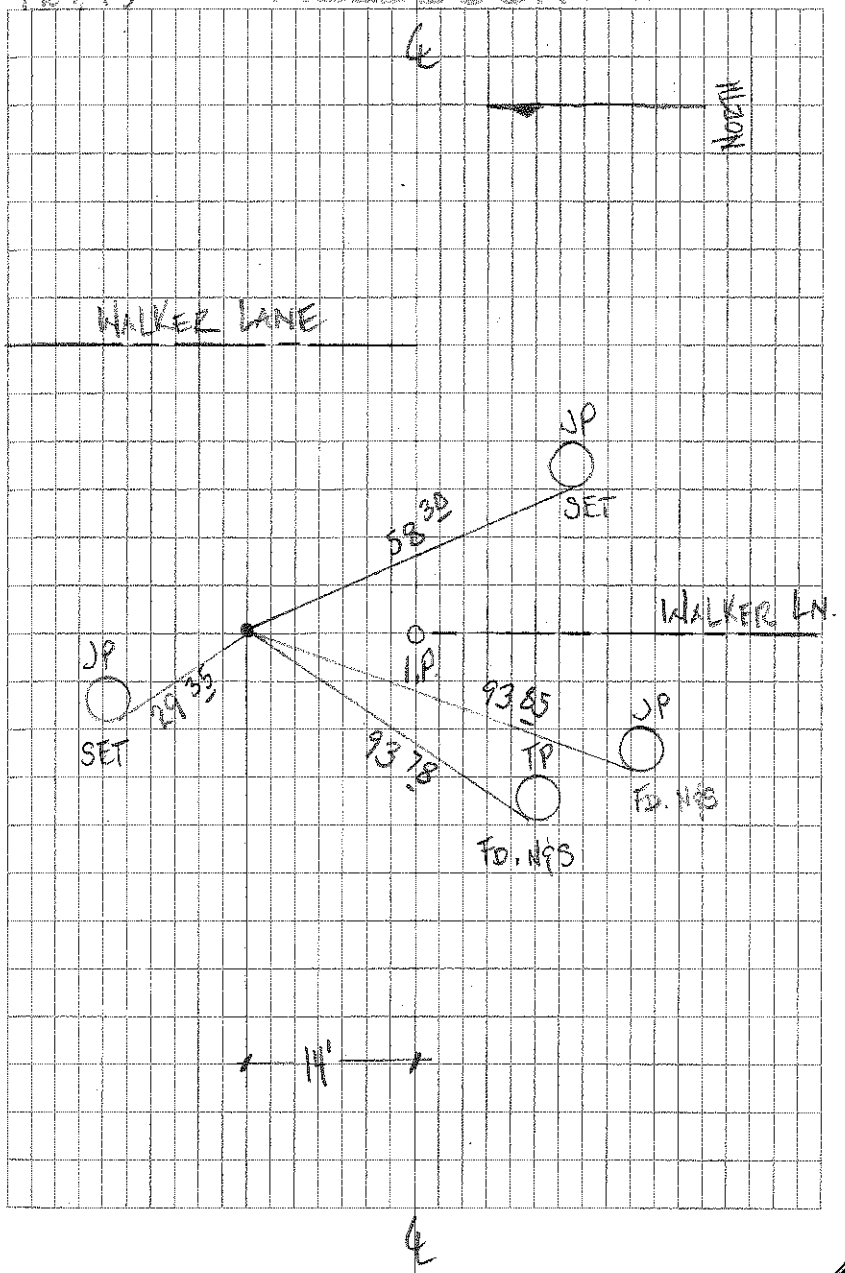

EAST MAIN ST. TIES
DEL MAR AVE TO GILLIS ROAD

CONT
4D PGE
54

6-29-05
MC & TS

FIELDBOOK 695

STA.	ALIGN.	DESCRIPTION
84+26		FOUND SHIP SPIKE & WASHER @ ℄ OF I.P.

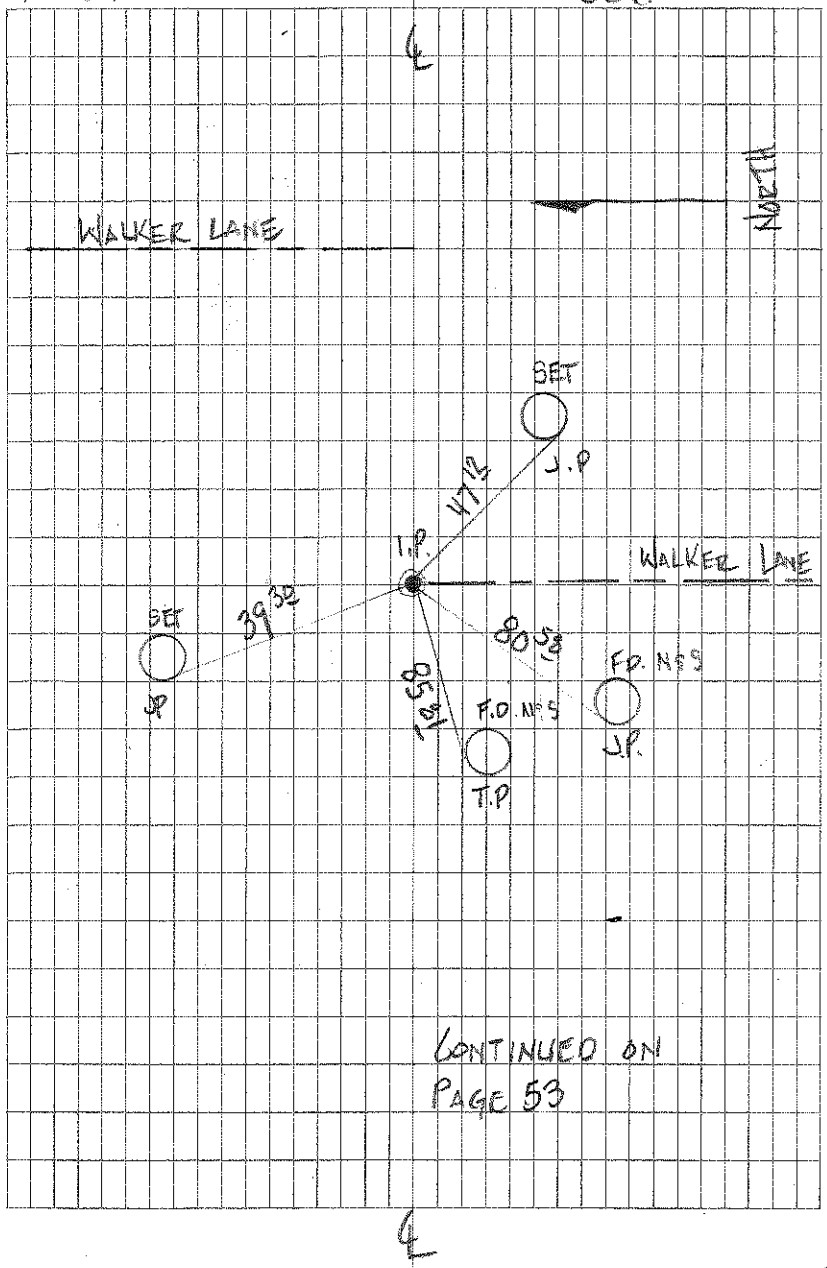

CONTINUED ON
PAGE 53

WAGNER ROAD REALIGNMENT

STA	ALIGN	DESCRIPTION
		Fd 3/4" Iron Pin Per PM 16-191 A
		Set Bridge Nail @ N/E R/W New Wagner and W. R/W Old Wagner
		Fd 3/4" Ø Iron Pin (Bent) Per PM 16-191 A
		Fd 3/4" Ø Iron Pin (Bent) Per PM 16-191 A
		Fd 3/4" Ø Iron Pin Per PM 16-191 A SET 2x2 Hub/Tack ON SURFACE
		Set PK/washer @ Sec. Cor.

09/07/05 O. Rodriguez

FIELDBOOK 695 (38)

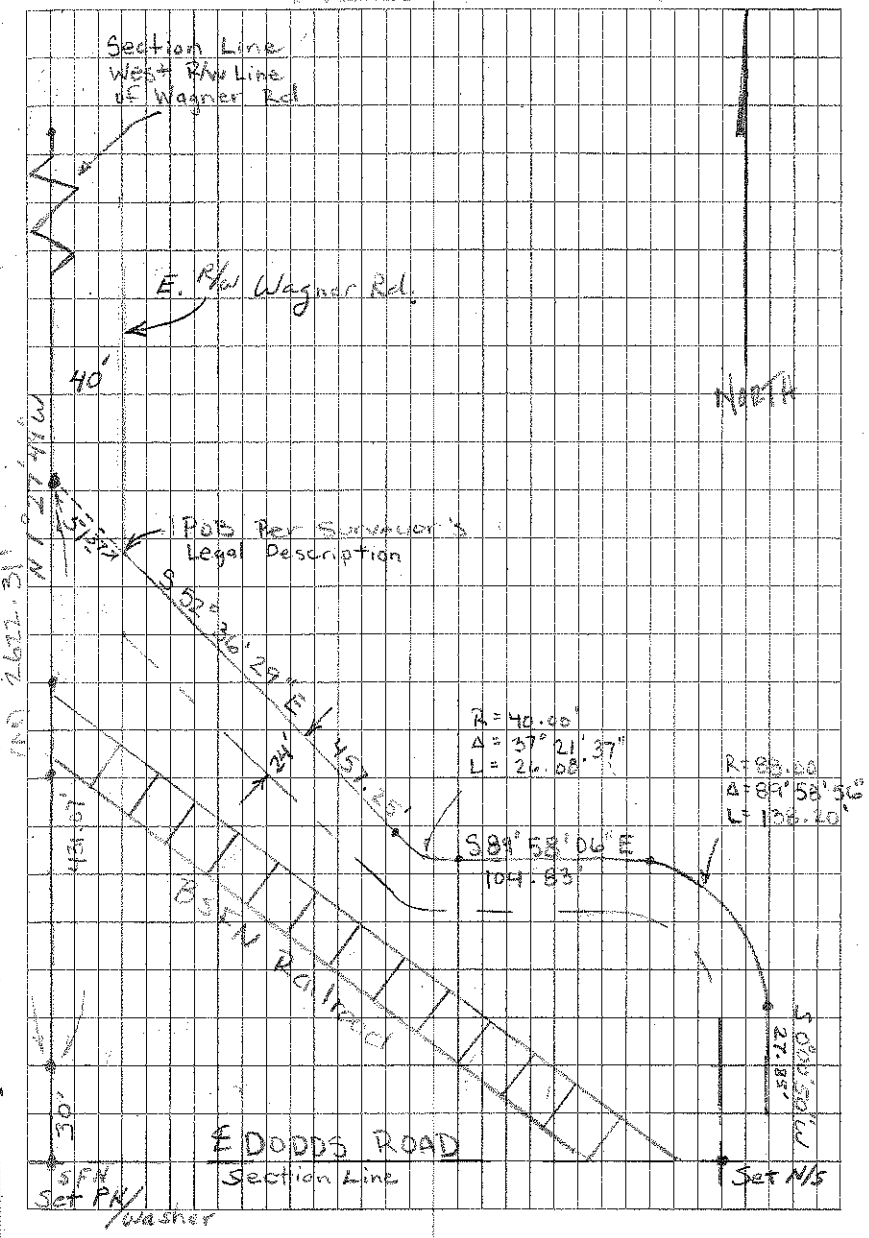

EAST MAIN ST. TIES
DEL MAR AVE to GILLIS ROAD

STA.	ALIGN	DESCRIPTION
95+38		MONUMENT BOX BOLT & WASHER RUSTY

6-29-05
MC & TS

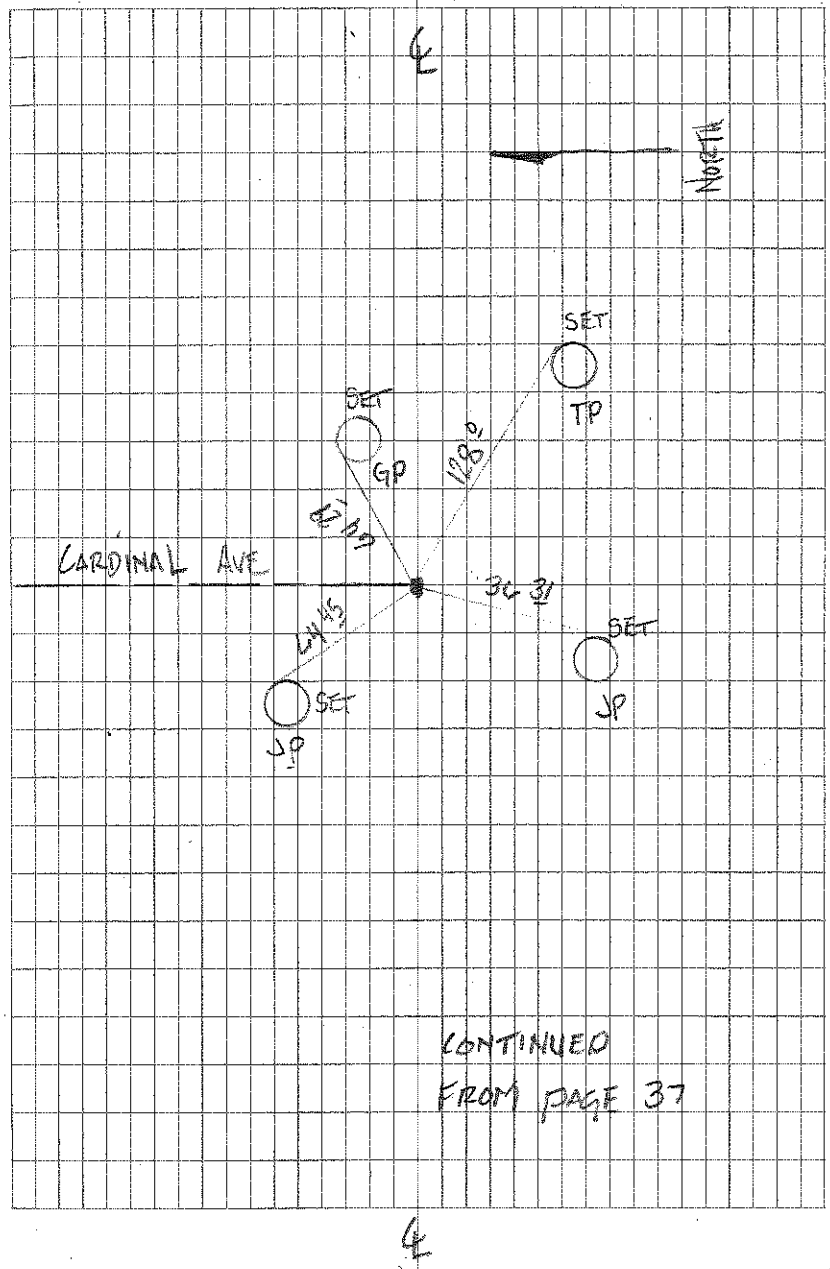

CONTINUED
FROM PAGE 37

EAST MAIN ST. TIES
DEL MAR AVE TO GILLIS ROAD

STA.	ALIGN	DESCRIPTION
107+06		FOUND SHIP SPIKE @ I.P RUSTY

6-29-05
MC & TS

FIELDBOOK 695 (40)

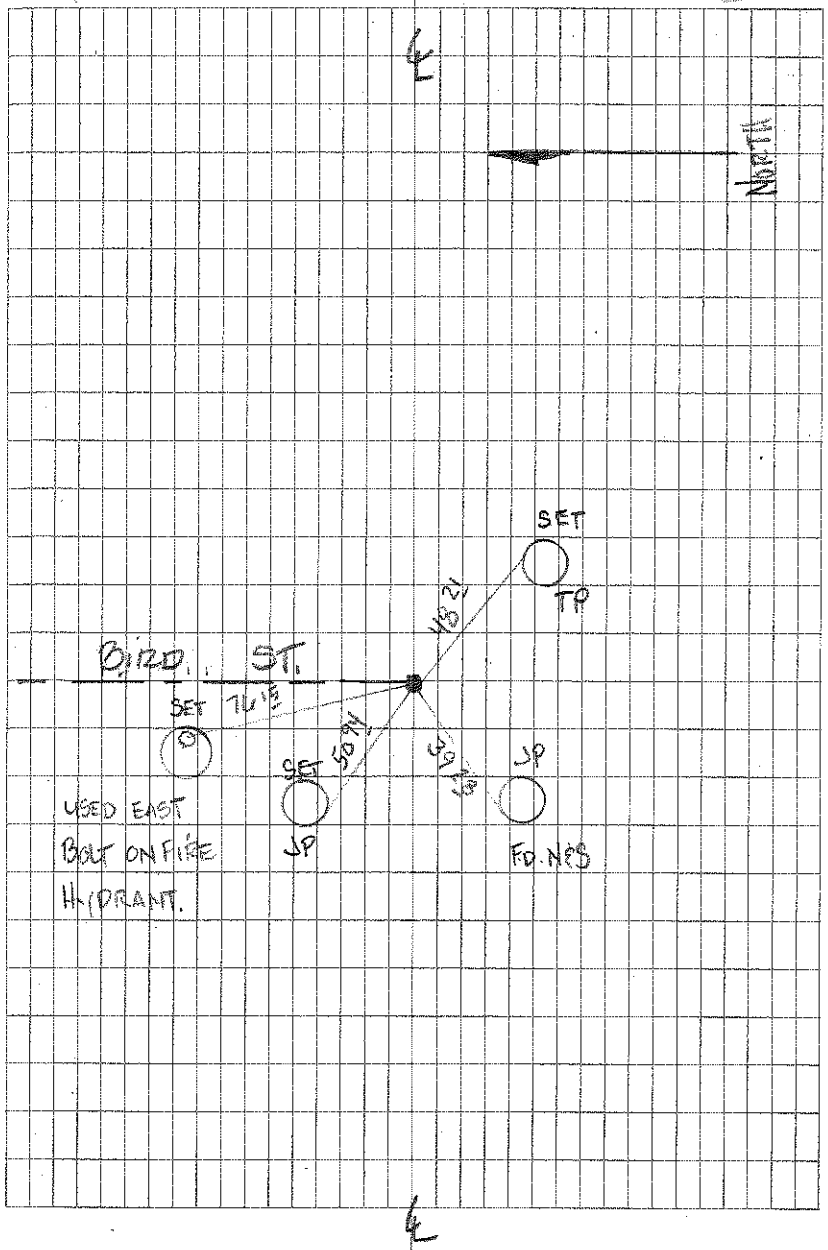

EAST MAIN ST.
DEL MAR AVE to GILLIS TIES ROAD

STA.	ALIGN	DESCRIPTION
118+24 OLD		MONUMENT BOX BRASS CAP IN CONC. 6S-T1 RESET 7/93
		FOUND 4 EA 2' SPREADERS

6-29-05
TS & MC

FIELDBOOK 695 (41)

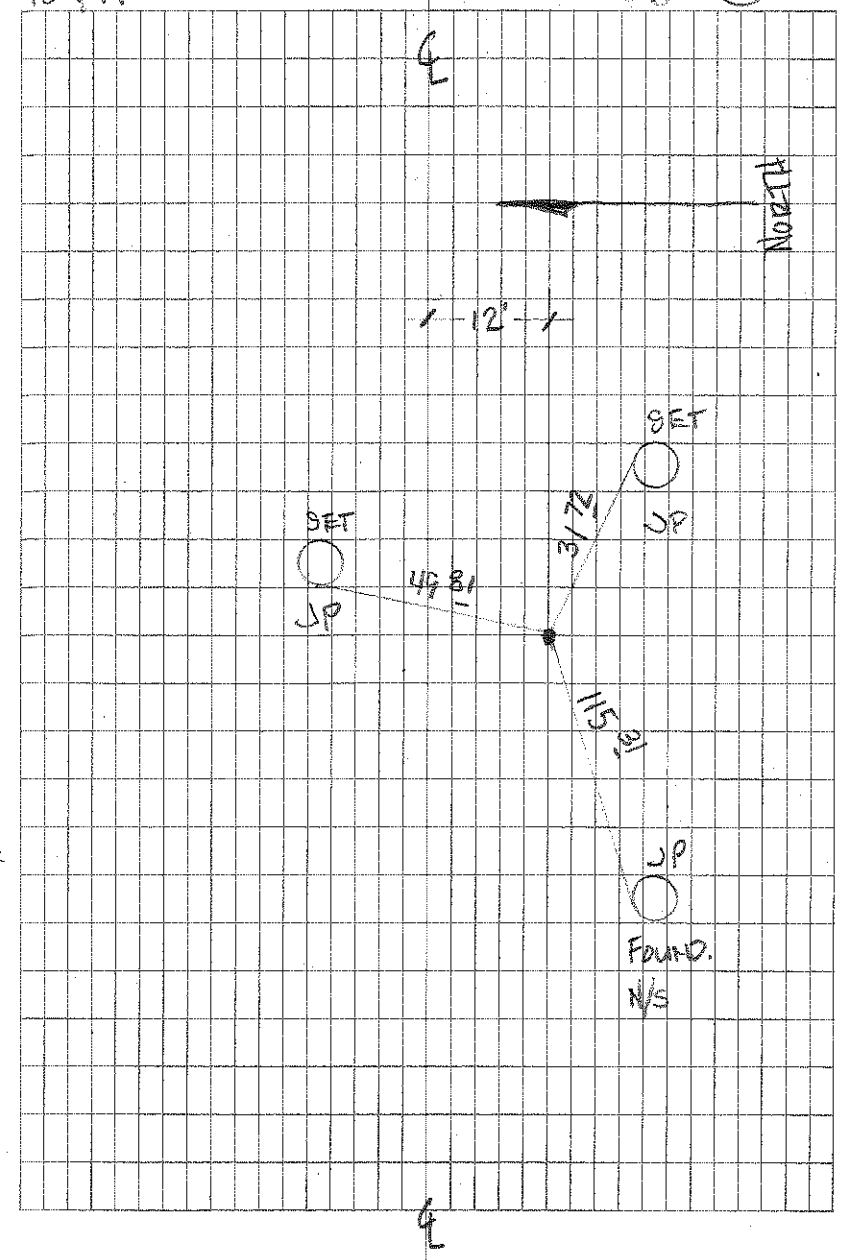

EAST MAIN ST. TIES
DEL MAR AVE to GILLIS ROAD

STA.	ALIGN	DESCRIPTION
		MONUMENT BOX
132+42		BROKEN
		LID STUCK

6-29-05
MC & TS

FIELDBOOK 695

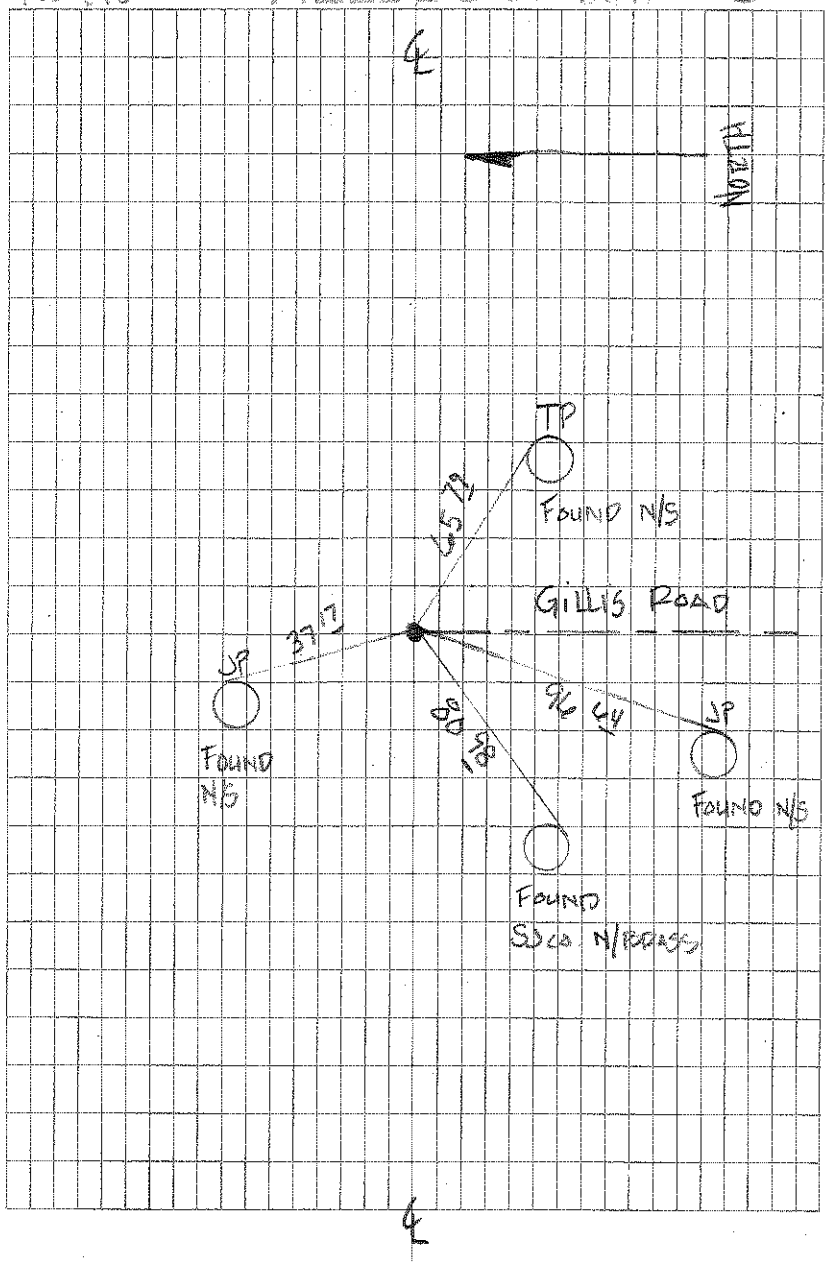

ST. JOHN AVE
JONES ROAD TO B.N.S.F. R.R

7-12-05
MC & TS

FIELDBOOK 695

STA.	ALIGN	DESCRIPTION			TIES
		FOUND			
		METAL CAP			
29+45.74		STATE OF CALIF			
		DIVISION OF HWY			
		321 SJ 120			

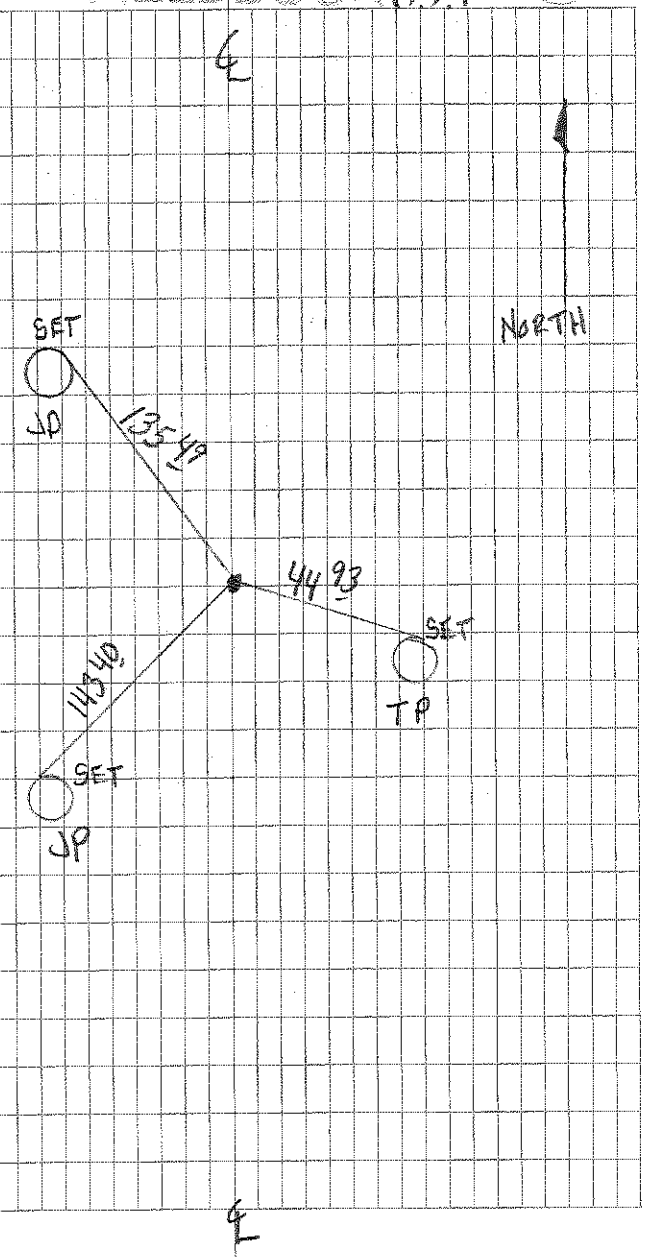

ST. JOHN AVE
JONES ROAD TO B.N.S.F. TIES R.R

STA.	ALIGN	DESCRIPTION
33+03		FOUND IRON PIN WITH 2' PK SPREADERS

7-12-05
TS & MC

FIELDBOOK 695

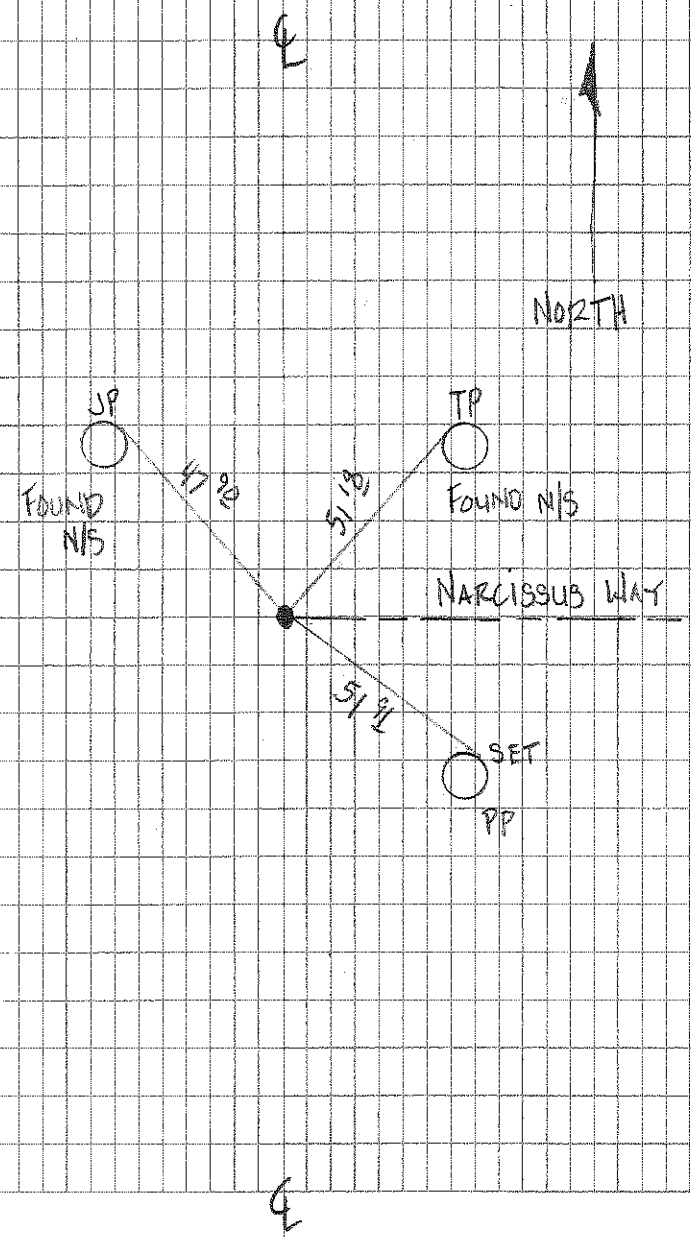

ST. JOHN AVE
JONES ROAD TO B.N.S.F RR

TIES

STA.	ALIGN.	DESCRIPTION
		FOUND
39+16		IRON PIN
		WITH YELLOW CAP
		LS 5230
		JESSE STANLEY
		847-9355 PH. "

ST. JOHN AVE
JONES ROAD TO BNSF RR

TIES

STA.	ALIGN	DESCRIPTION
		FOUND IRON PIN
42+87		W/ YELLOW CAP
		LS 5230
		JESSE STANLEY
		847-9355 PH. #

7-12-05
MC & TS

FIELDBOOK 695

46

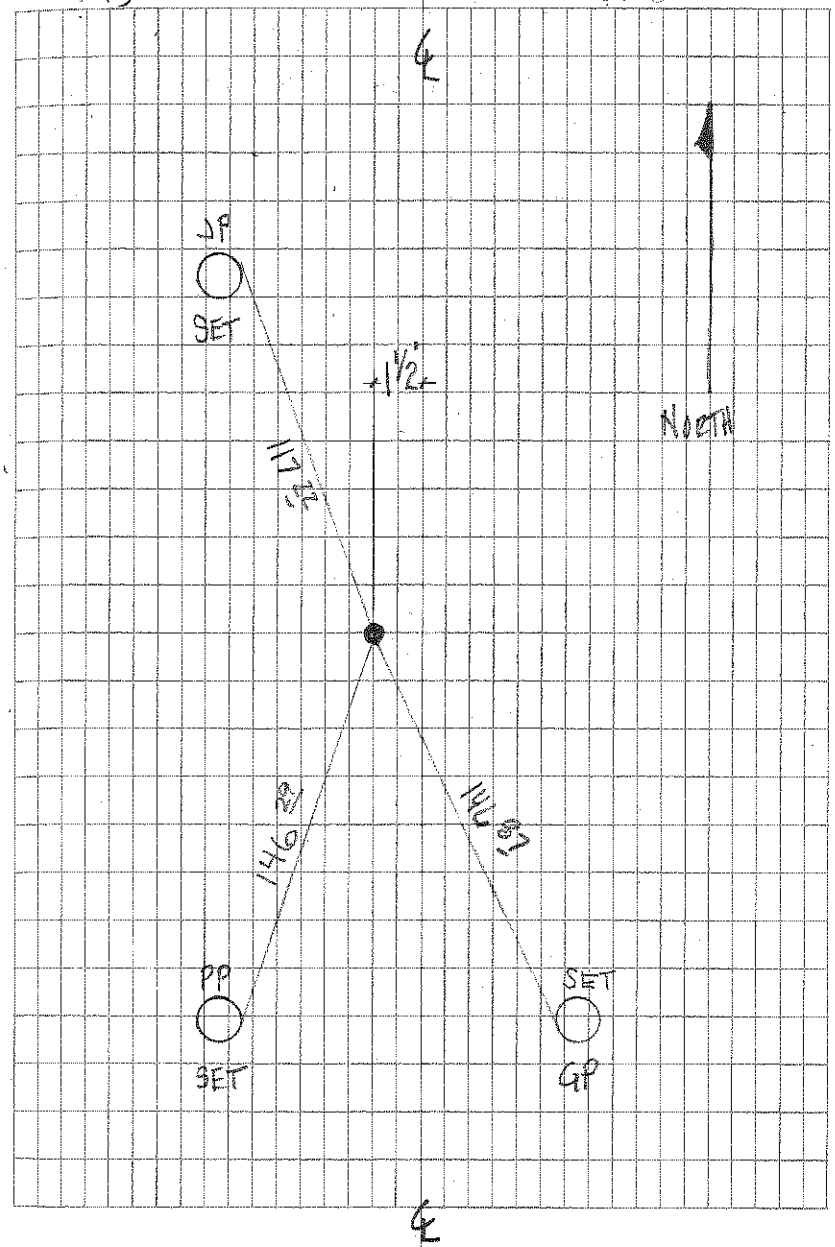

ST. JOHN AVE
JONES ROAD TO BNSF

TIES

STA.	ALIGN	DESCRIPTION
46+27		FOUND PK AT I.P 2' SPREADERS AT THIS LOCATION

7-12-05
TS & MC

FIELDBOOK 695

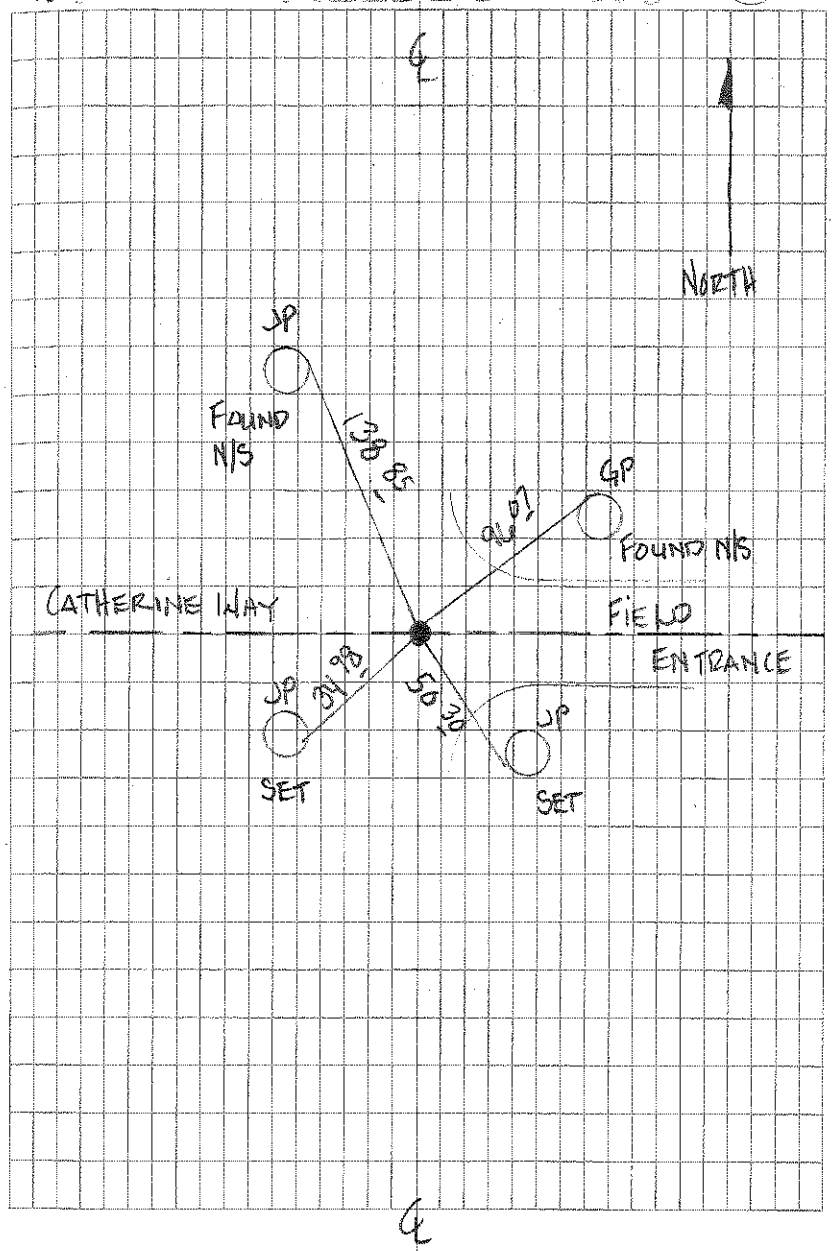

ST. JOHN AVE
JONES ROAD to BNSF R.R

STA.	ALIGN	DESCRIPTION	TIES
		FOUND	
51+10		METAL CAP	
		STATE OF CALIF	
		DIVISION OF HWYS	
		321 SJ120	

7-12-05
MC & TS

FIELDBOOK 695 (48)

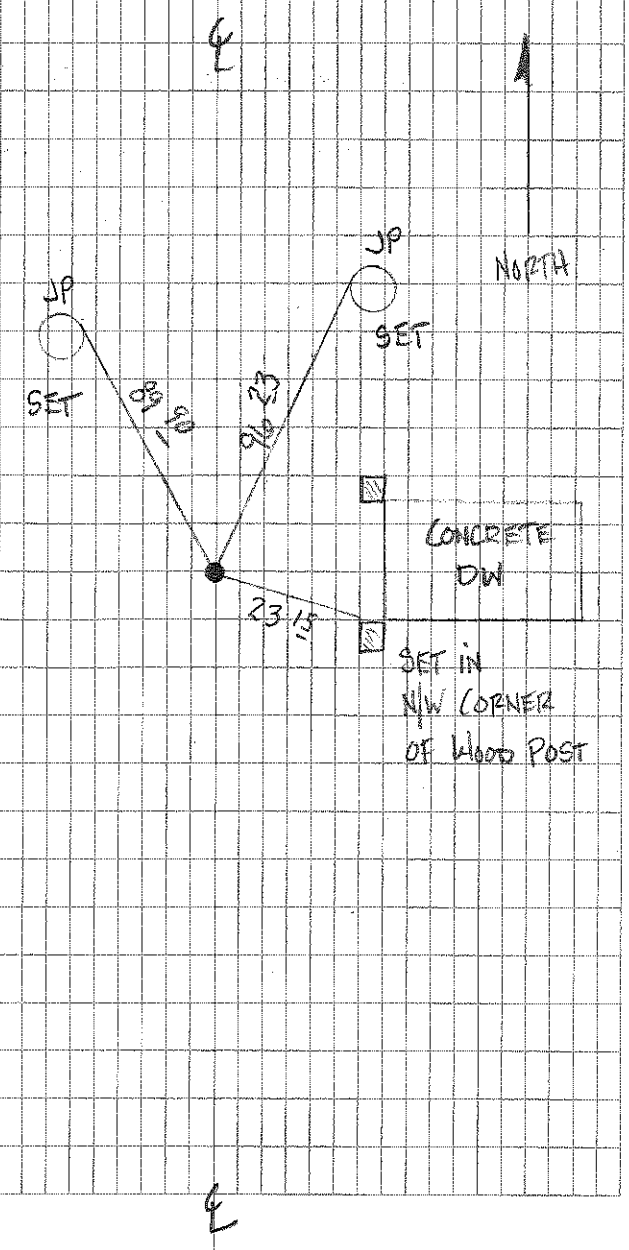

ST. JOHN AVE
JONES ROAD TO BNSF R.R

TIES

STA.	ALIGN	DESCRIPTION

CHRISMAN ROAD TIES
DURHAM FERRY TO LINNE ROAD

STA.	ALIGN	DESCRIPTION
		MONUMENT BOX
		NO LID
		BOLT & WASHER
135+66		RUSTY

6-20-05
MC & TS

FIELDBOOK 695

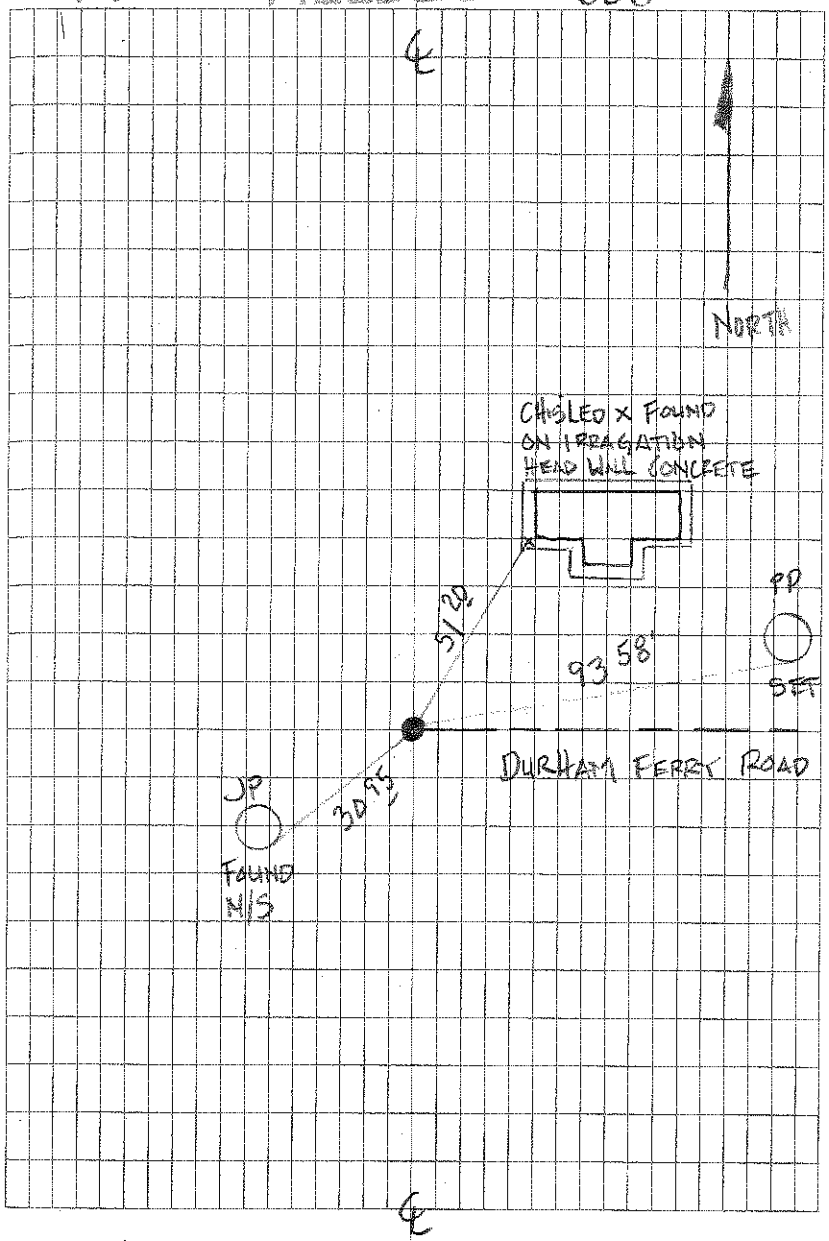

CHRISMAN ROAD TIES
DURHAM FERRY TO LINNE ROAD

STA.	ALIGN	DESCRIPTION
188+47 66		FOUND MONUMENT BOX WITH PAVED OVER LID - STUCK UNABLE TO OPEN

6-20-05
MC & TS

FIELDBOOK 695

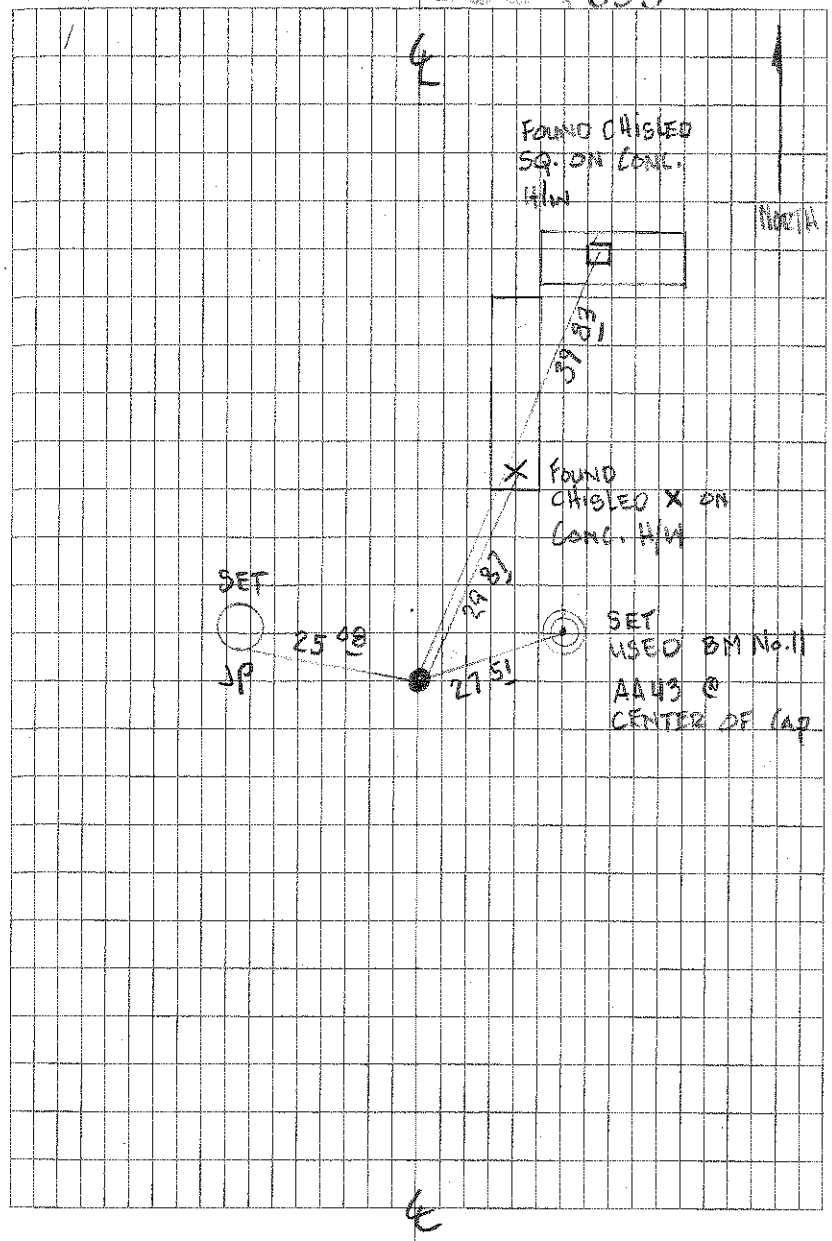

CHRISMAN ROAD TIES
DURHAM FERRY TO LINNE ROAD

STA.	ALIGN	DESCRIPTION
		MONUMENT BOX
214+91		WITH PAVED OVER LID
		UNABLE TO OPEN

6-20-05
MLG & TS

FIELDBOOK 695 (52)

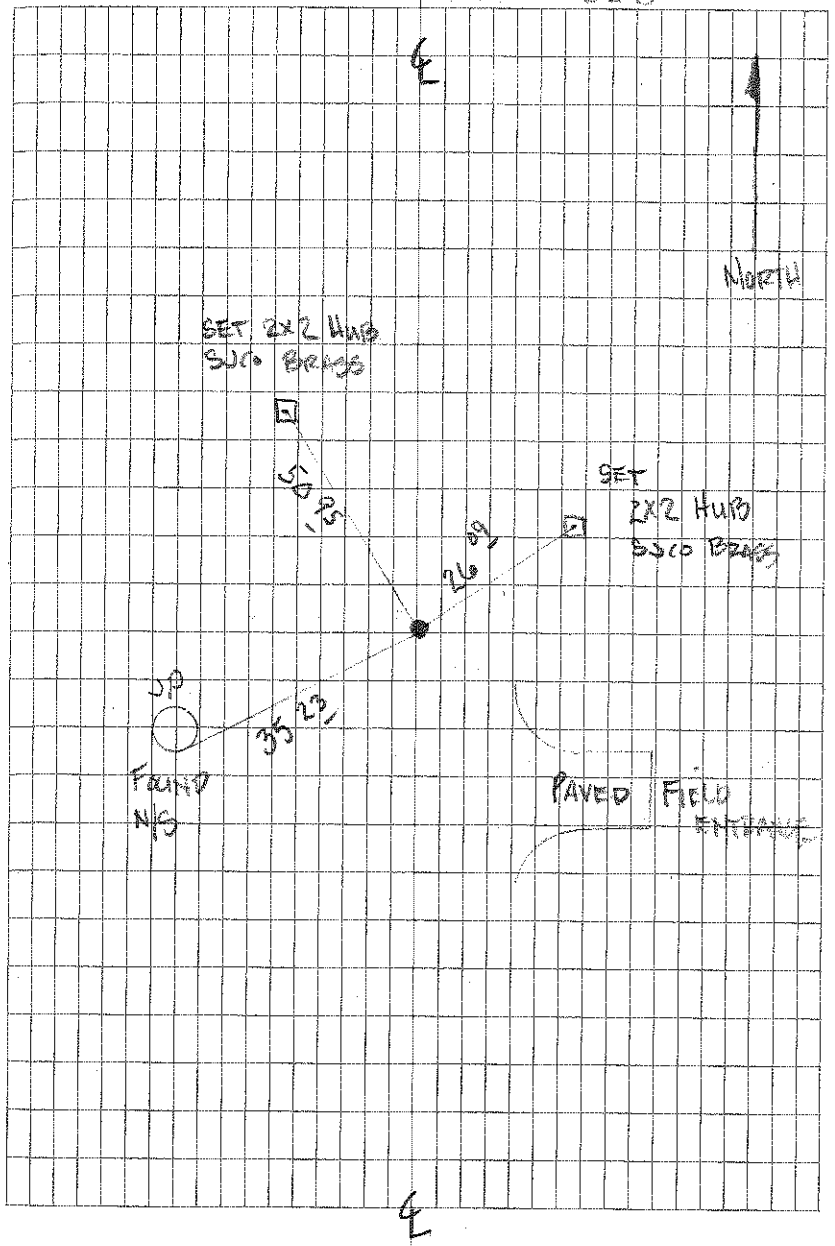

	EAST MAIN ST. DEL MAR AVE to GILLIS ROAD	TIES	CONT. FROM PG 33
STA.	ALIGN.	DESCRIPTION	

LOUISE AVE
AUSTIN ROAD to JACKTONE ROAD

STA.	ALIGN.	DESCRIPTION			TIES
		MONUMENT BOX			
		BOLT AND WASHER			
330+76		S2239 TAG			
		SJCO.			

6-20-05
MC & TS

FIELDBOOK 695

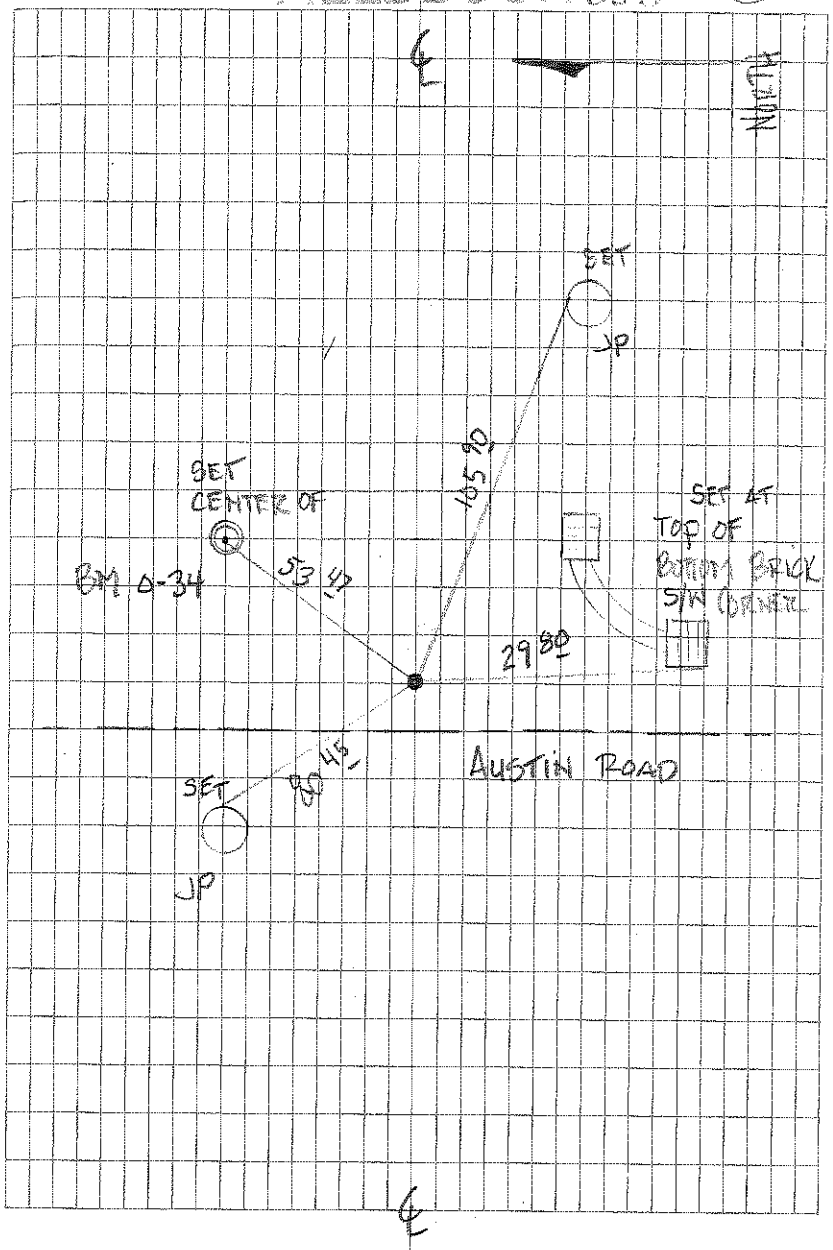

LOUISE AVE
AUSTIN ROAD TO JACKTONE ROAD

TIES

STA.	ALIGN.	DESCRIPTION
357+22		MONUMENT BOX WITH CAP BROKEN LID STUCK UNABLE TO OPEN.

6-20-05
TS & ML

FIELDBOOK 695

55

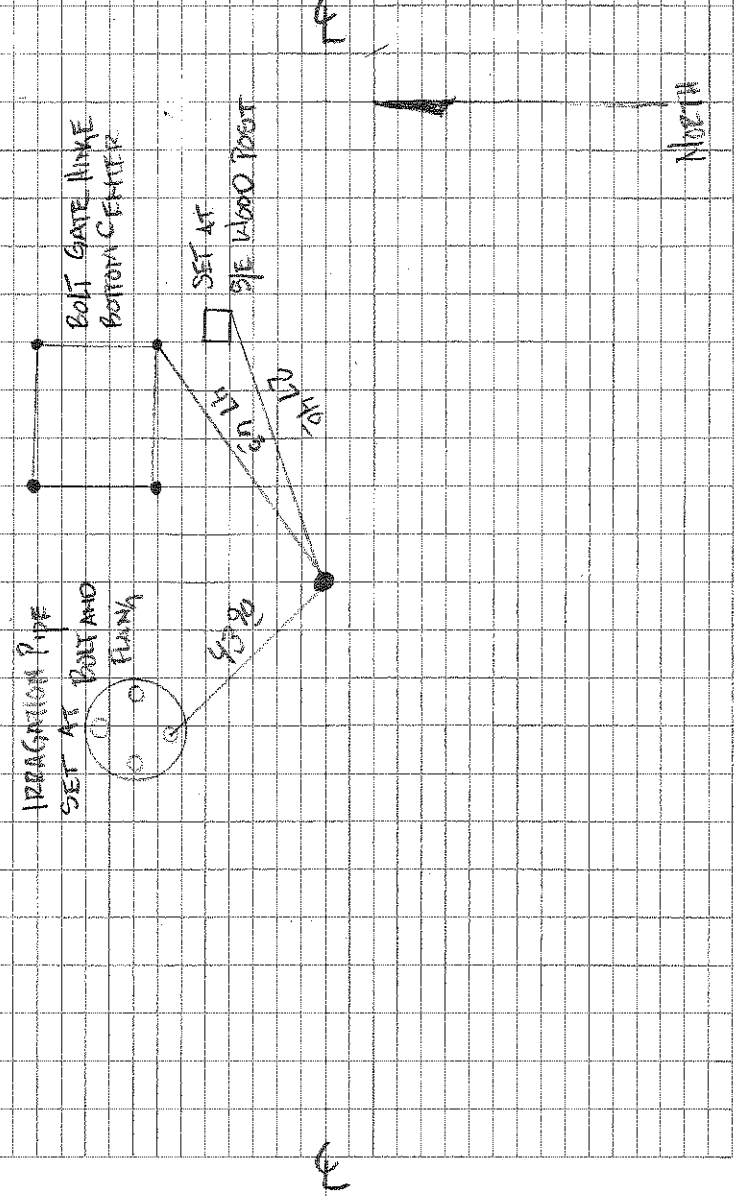

LOUISE AVE
AUBURN ROAD to JACKSONVILLE ROAD

TITS

STA.	ALIGN.	DESCRIPTION
370+43		MONUMENT SET 2' SPREADERS

6-21-05
MC & TS

FIELDBOOK 695

(56)

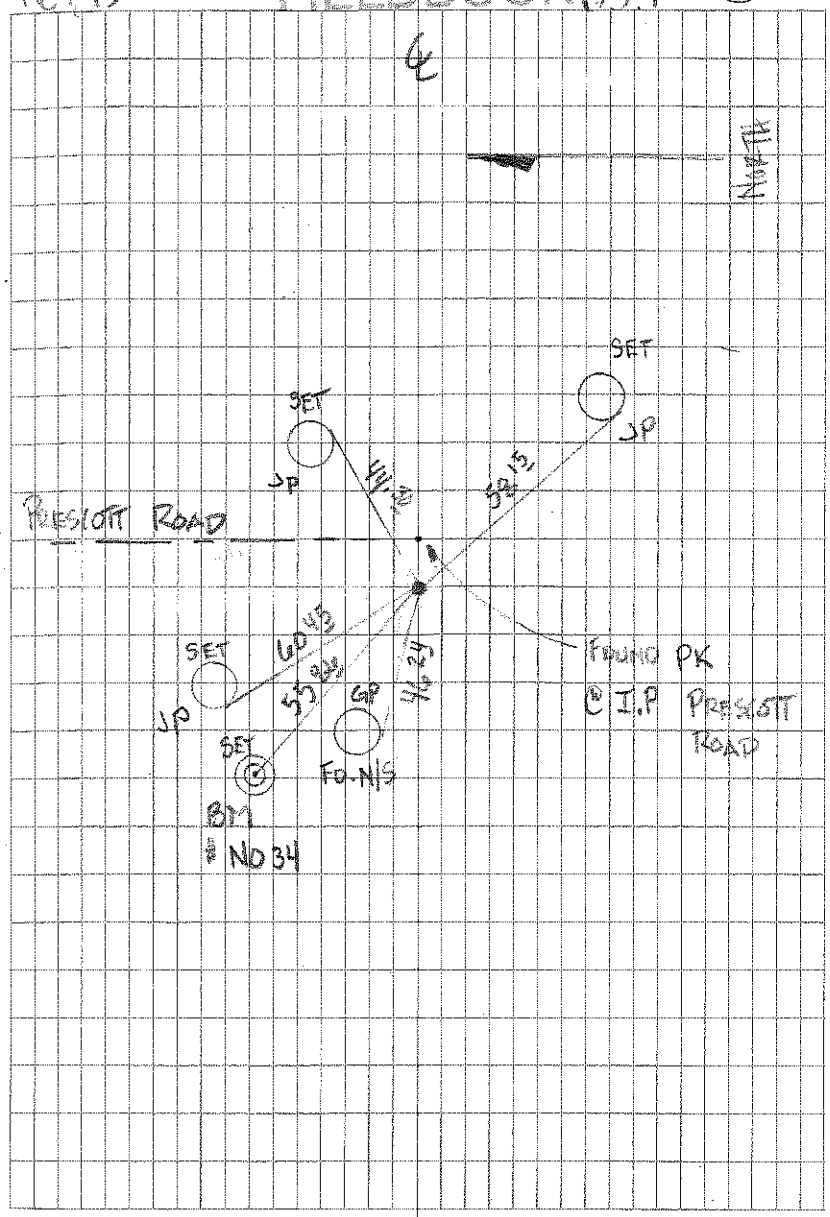

LOUISE AVE
AUSTIN ROAD TO JACKSTONE ROAD

STA.	ALIGN.	DESCRIPTION			TIES
410+05		FOUND 1½" IRON PIPE RUST-T			

6-21-05
MC & TS

FIELDBOOK 695

57

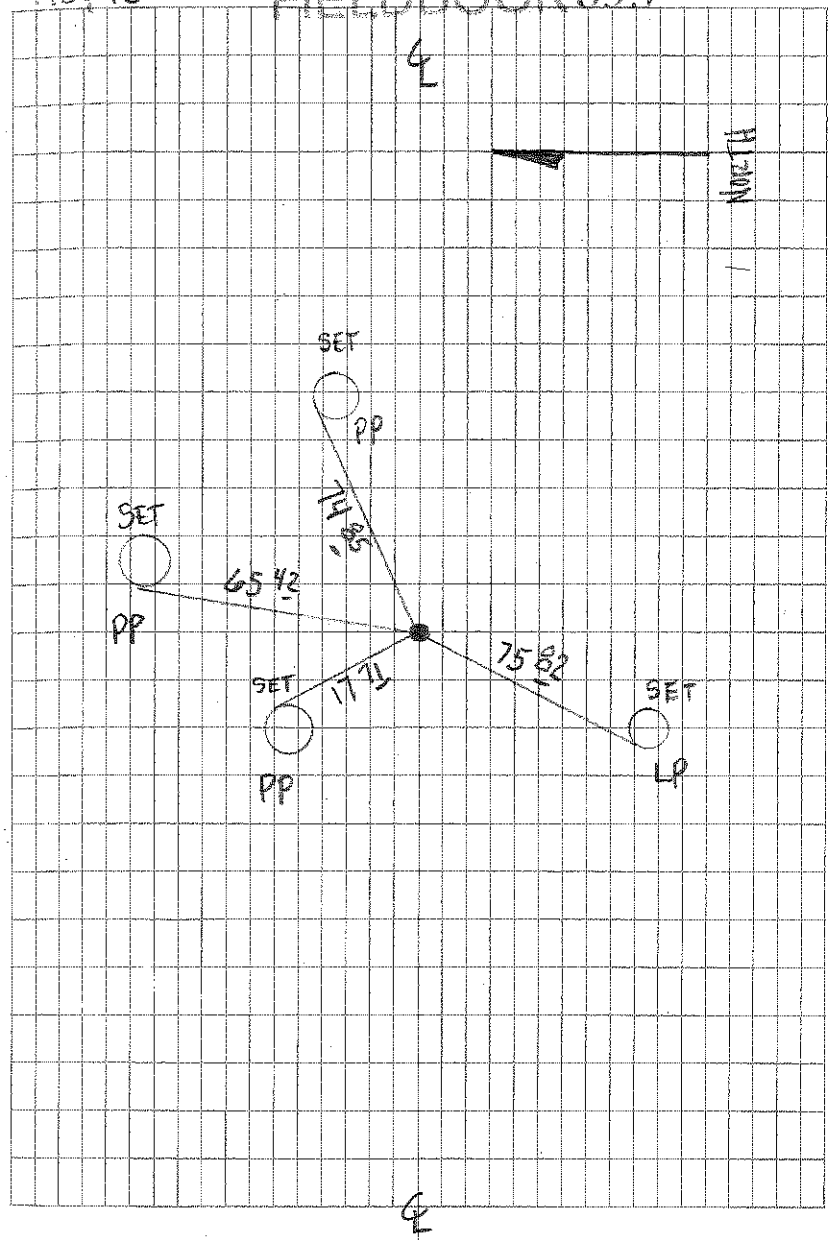

JAHANT ROAD RESURFACING
NORTH 99 FRONTAGE ROAD EAST
TO BRUELLA ROAD

TIES

STA.	ALIGN	DESCRIPTION
		DEFL. 0° 19' RT N89°23'E
157+47.25		BOLT & WASHER @ BRUELLA ROAD — SEC. COR 9/10 & 16/15 RT

10-19-05
TS & MC

FIELDBOOK 695

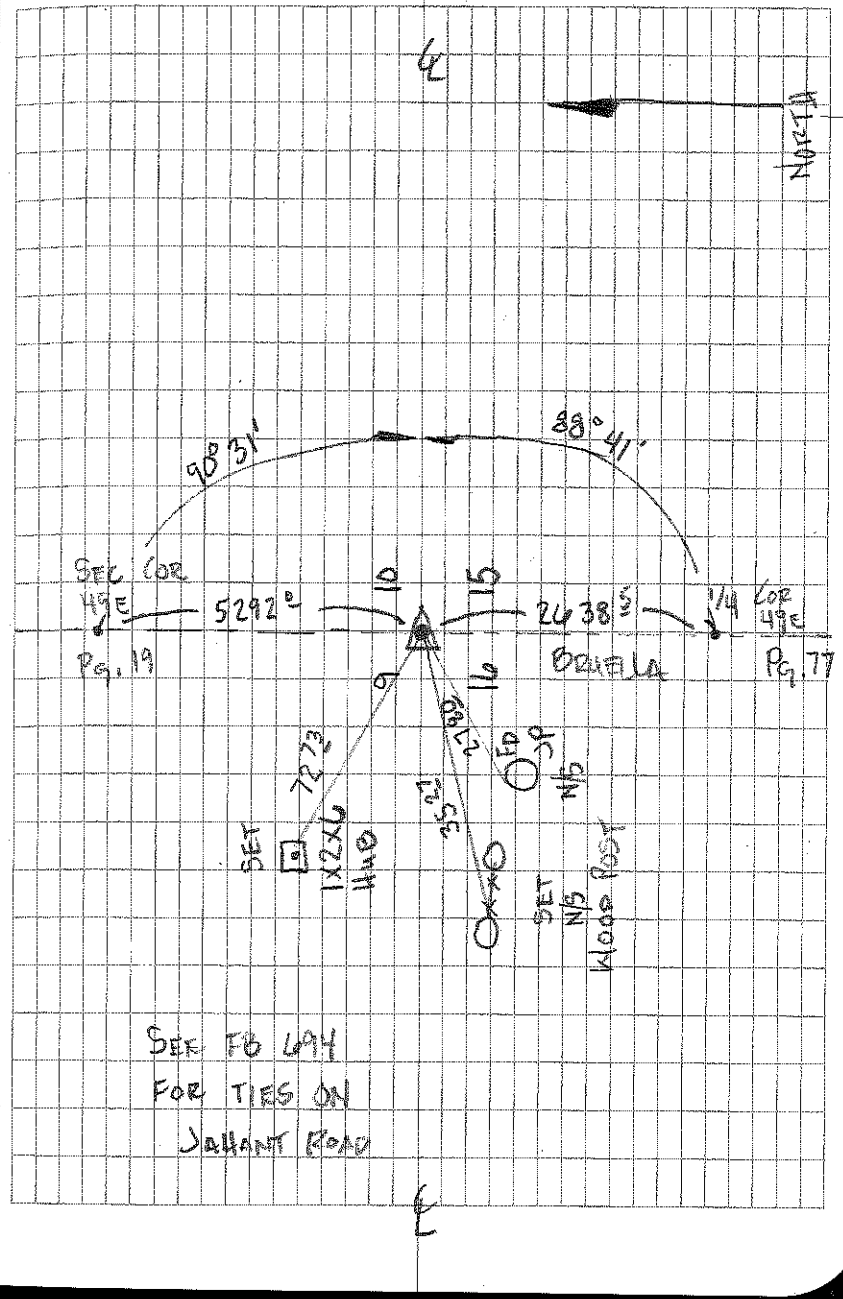

SEE FB 694
FOR TIES ON
JAHANT ROAD

EL RANCHO BRIDGE

STA.	ALIGN	DEFL.	DESCRIPTION
11+36.04	△	0°48' Rt.	SET PK/WASHER @ ℄ PER MP 10-103 AND FB 106
10+00	P.O.T.		SET PK/WASHER ON ℄ WOODEN BRIDGE
8+22.04	△	0°14' Lt.	SET PK/WASHER @ ℄ PER MP 10-103 AND FB 106
3+00	P.O.T.		FIRST STATION SET
			(I-205)
	△		SET PK/WASHER PER RS 24-35

K. LYDEN 10-20-05
D. RODRIGUES

FIELDBOOK 695

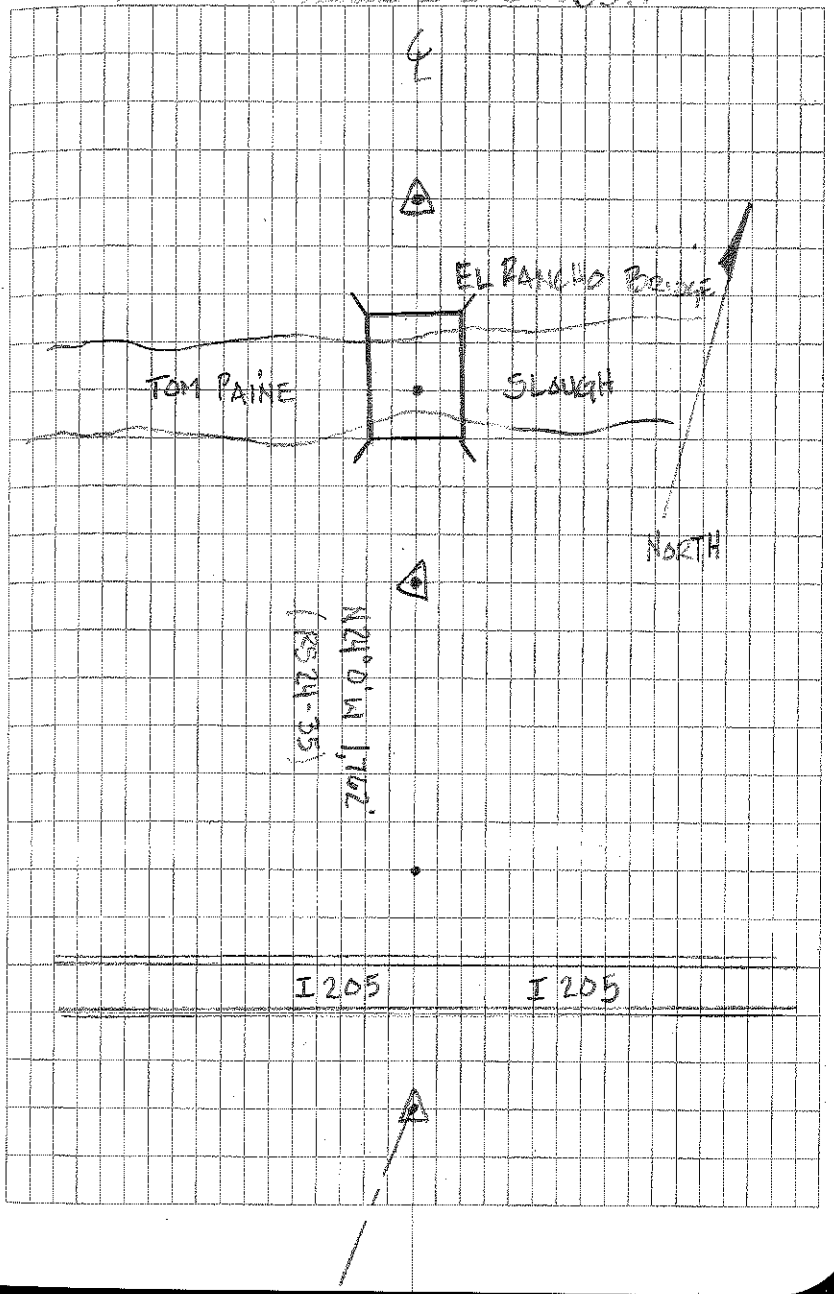

EL RANCHO BRIDGE

STA.	ALIGN.	DEFL.	DESCRIPTION
20+23.42	△		FOUND 3/4" PIPE 14" DEEP PER RS 21-107
17+00	P.O.T		LAST STATION SET
12+45.61	△	1°56' RT.	SET PK/WASHER PER RS 21-107
11+36.04	△	0°48' RT.	SET PK/WASHER @ ℄ PER MP 10-103 AND FB-106

K. LYDEN 10-20-05
B. RODRIGUEZ

FIELDBOOK 695 (60)

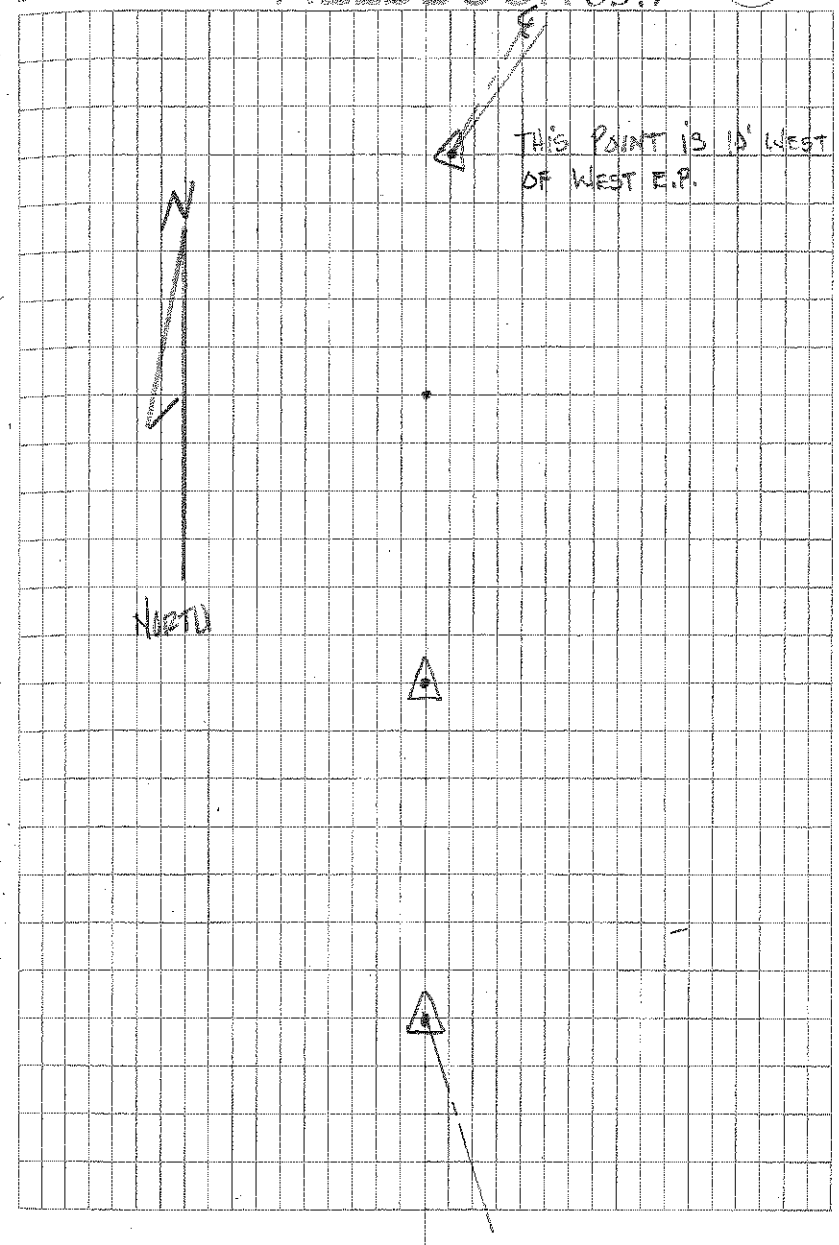

EL RANCHO BRIDGE

STA.	ALIGN.	DEFL	DESCRIPTION
CANAL BLVD.	I.P.		FOUND. 3/4" PIPE PER RS 21-107 6' NORTH OF NORTH EP
20+23.42	△		FOUND. 3/4" PIPE 14" DEEP PER RS 21-107

K. LYDEN 10-21-05
B. RODRIGUEZ

FIELDBOOK 695

(61)

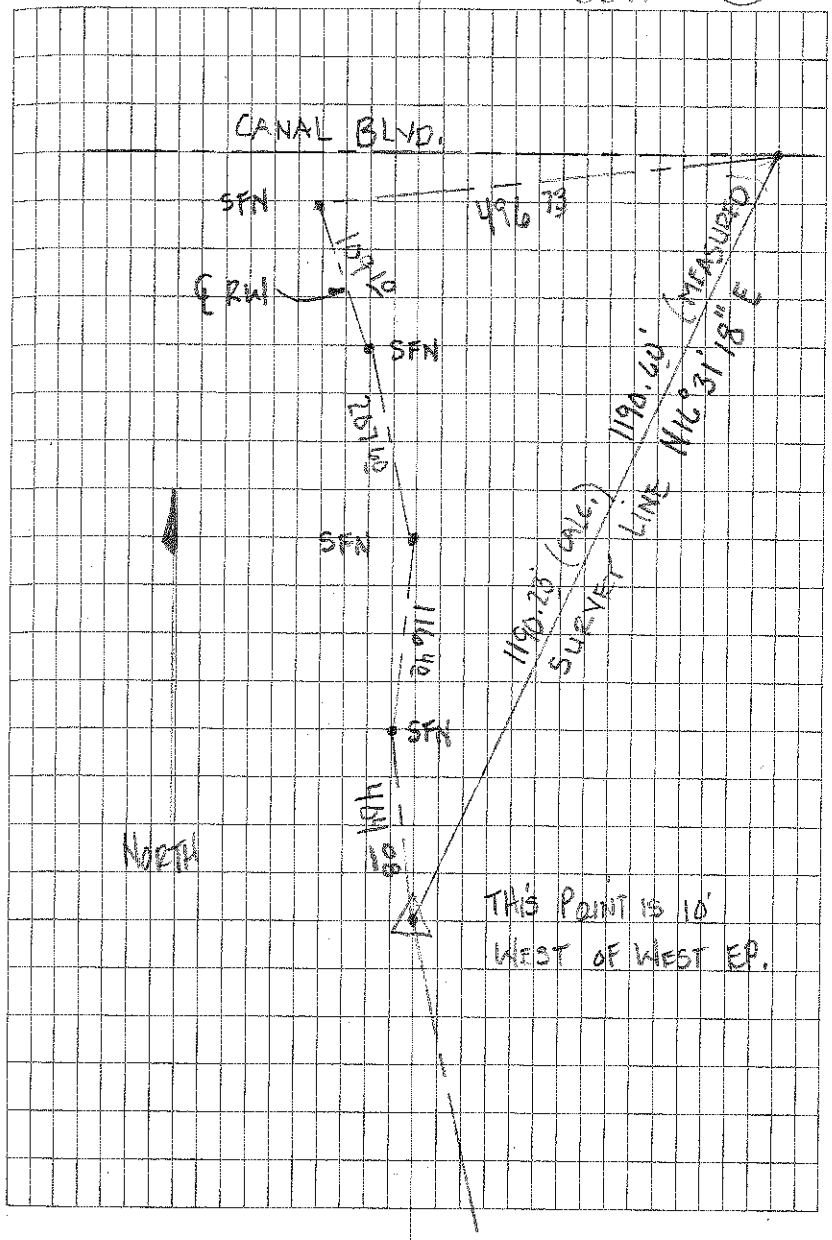

TRETHEWAY ROAD
KETTLEMAN LANE TO LOCKE

STA.	ALIGN	DESCRIPTION	TIES
		MONUMENT BOX	
0+00		NO LID	
		FOUND PK	
		PAVED AC INSIDE	

6-21-05

MC & TS

FIELDBOOK695

62

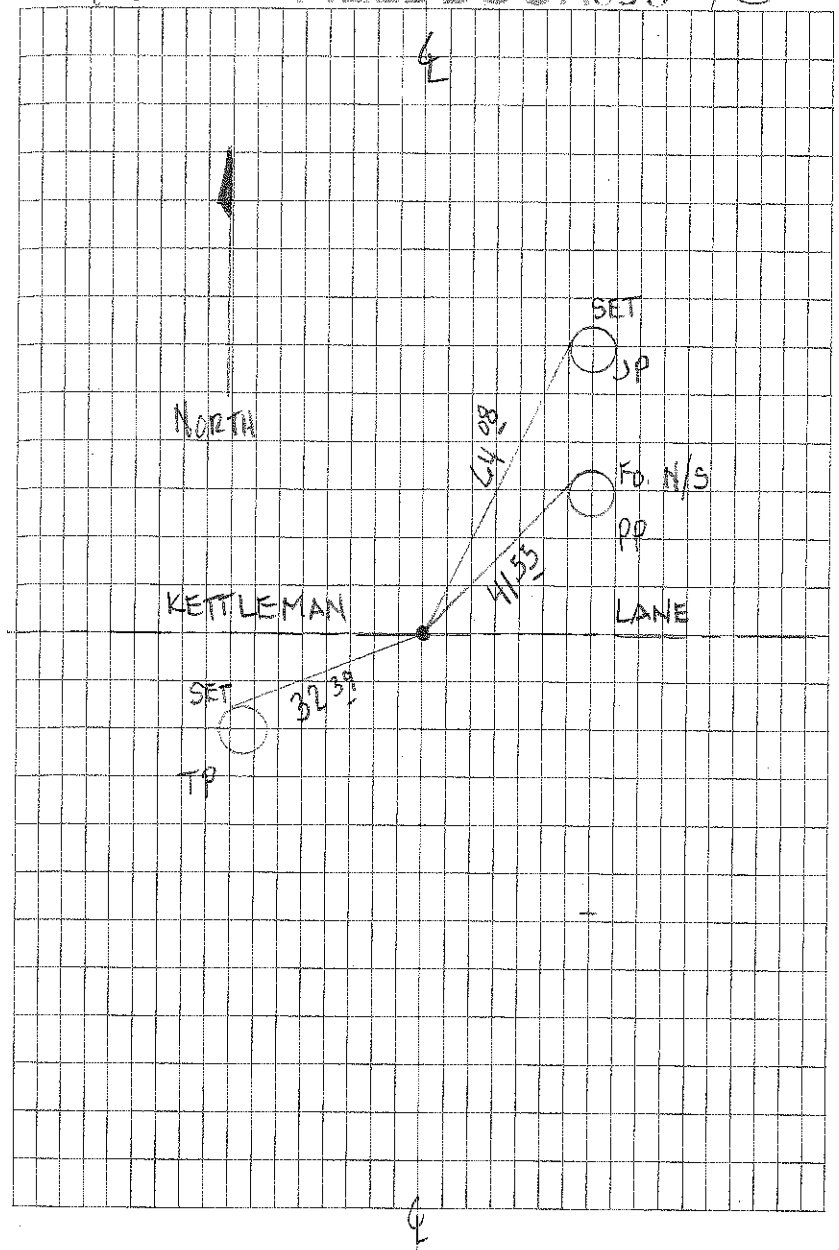

TRETHEWAY ROAD
KETTLEMAN LANE to LOCKE ROAD

TIES

STA.	ALIGN.	DESCRIPTION

TRETHEWAY ROAD
KETTLEMAN LANE TO LOCKE ROAD

STA.	ALIGN	DESCRIPTION	TIES
106+99.06		FOUND BENT 3/4" IRON PIN RUSTY	

6-21-05
MC & TS

FIELDBOOK 695 (64)

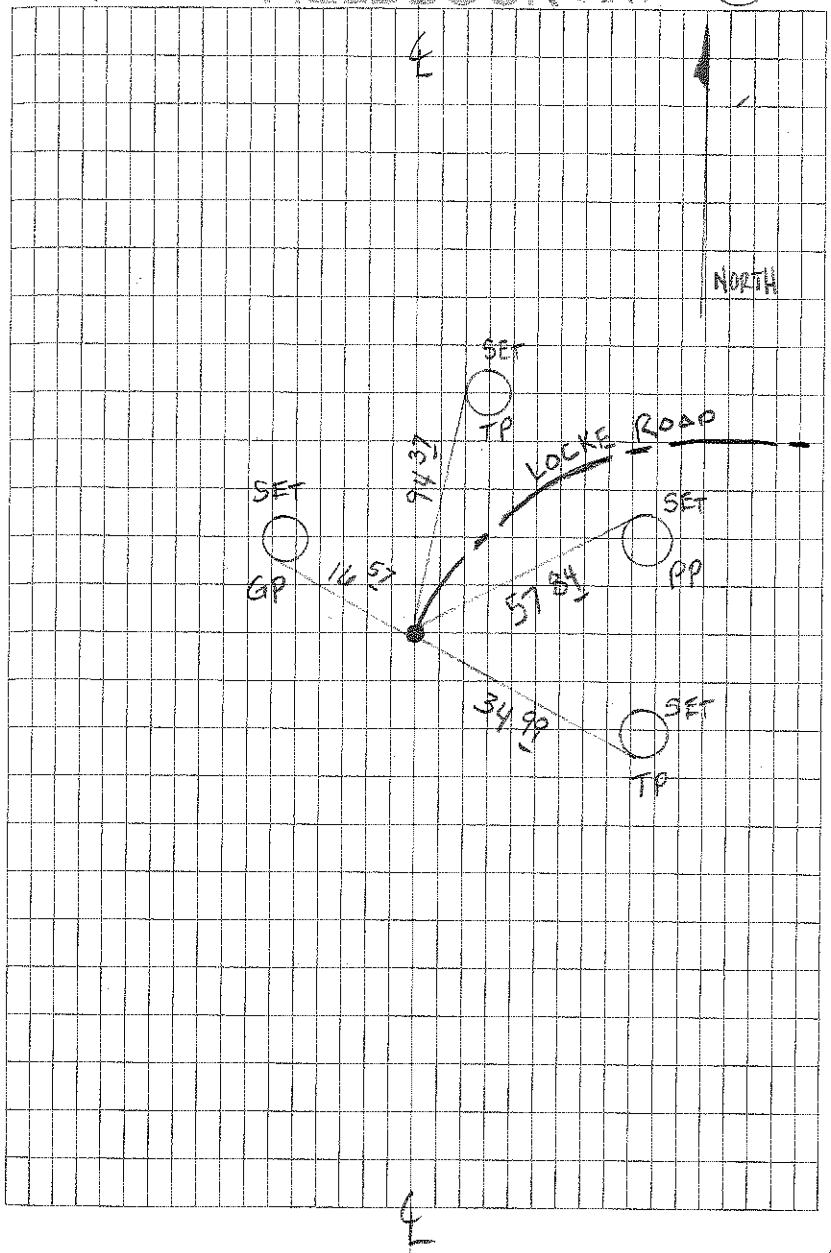

DOODS ROAD ALIGNMENT
1/2 MILE WEST OF WAGNER RD TO 1/2 MILE EST

STA.	ALIGN.	DEFL.	DESCIPTION
			FOUND BRASS CAP STAMPED LS 6314 ON CONC. CYL. IN MONUMENT BOX @ 1/4 CORN
58+76.60	P.O.T		Set N/S @ I.P. & New Wagner Align.
52+91.05	△	0°31'15" Rt.	SET PK/WASHER @ SEC CORNER PER PM 16-191A
			FOUND BRASS CAP STAMPED LS 6314 ON CONC. CYL. IN MON BOX @ 1/4 CORNER RS 35-139

7-27-05
KEN & BOBBIE

FIELDBOOK 695 (65)

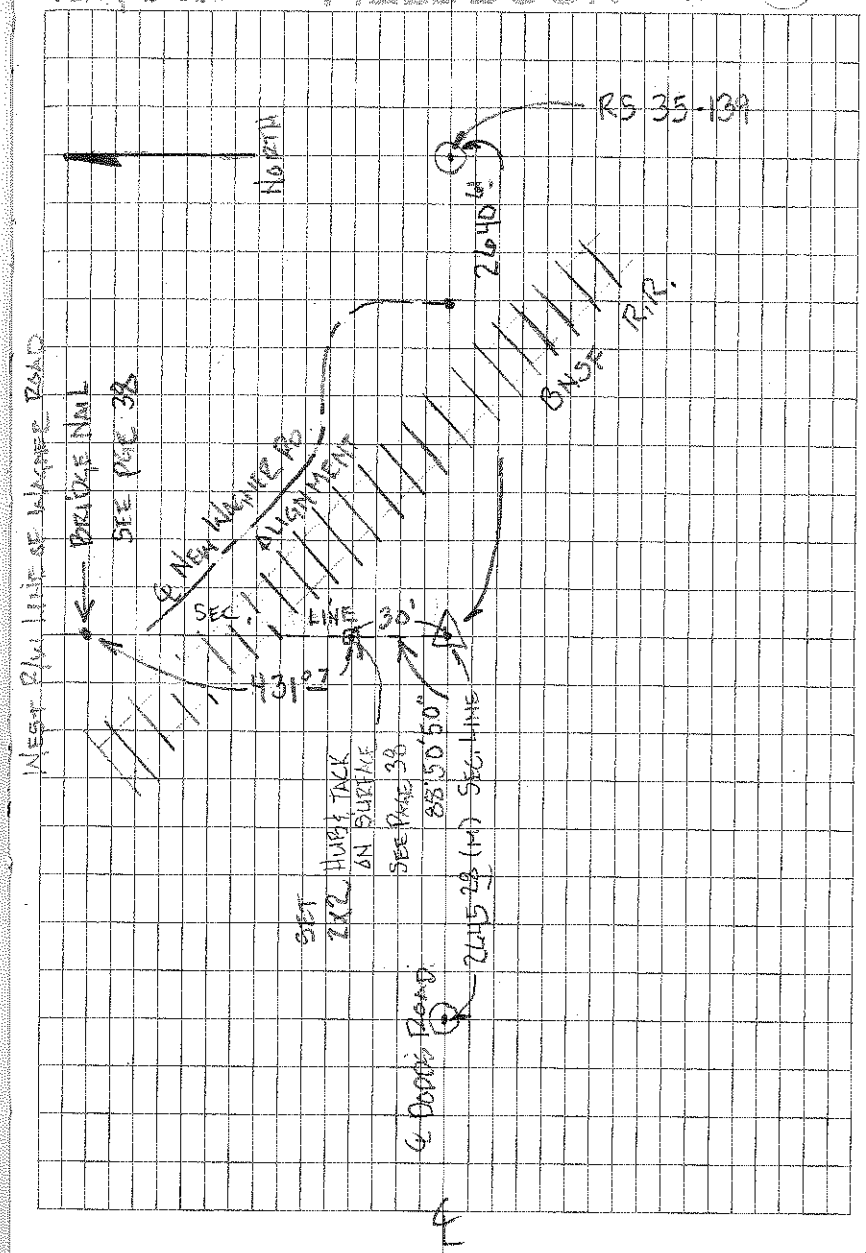

DODDS ROAD ALIGNMENT
1/2 MILE WEST OF WASHER TO 1/2 MILE EAST

TIES

STA.	ALIGN.	DEFL.	DESCRIPTION
52+91.05			SET PK/WASHER

7-26-05
KL & MC

FIELDBOOK 695

(64)

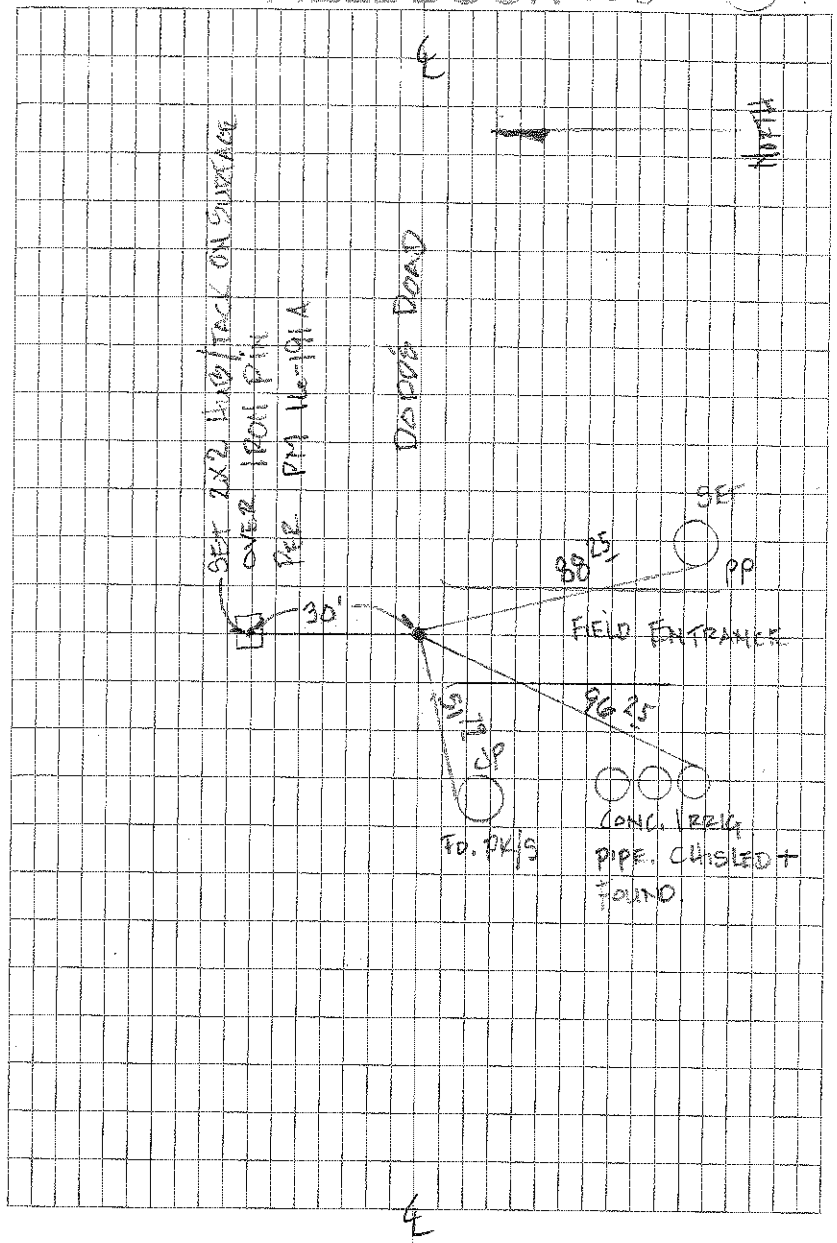

TURNER ROAD RESURFACING
JACOB BRACK to DAVIS ROAD

TIES

STA.	ALIGN.	DEFL.	DESCRIPTION
10+00			FOUND BOLT & WASHER FLUSH WITH A/C SURFACE

6-21-05
MARK & TOSH

FIELDBOOK 695

(67)

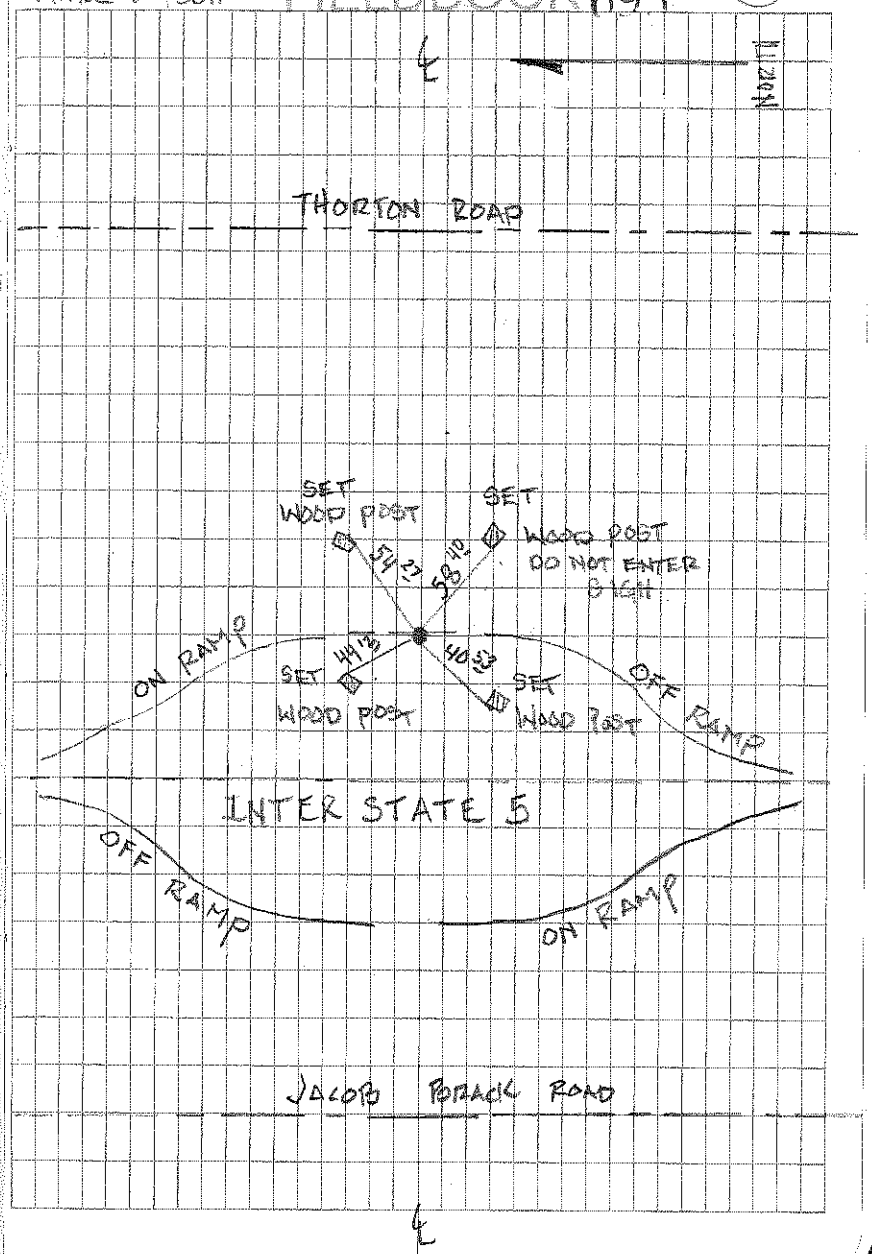

TURNER ROAD RESURFACING
JACOBS BEACH TO PAUL'S ROAD

TIES

STA.	ALIGN.	DEFL.	DESCRIPTIONS
36+35.20			FOUND SHIP SPIKE & WASHER RUSTY

6-21-05
TS & MC

FIELDBOOK 695

68

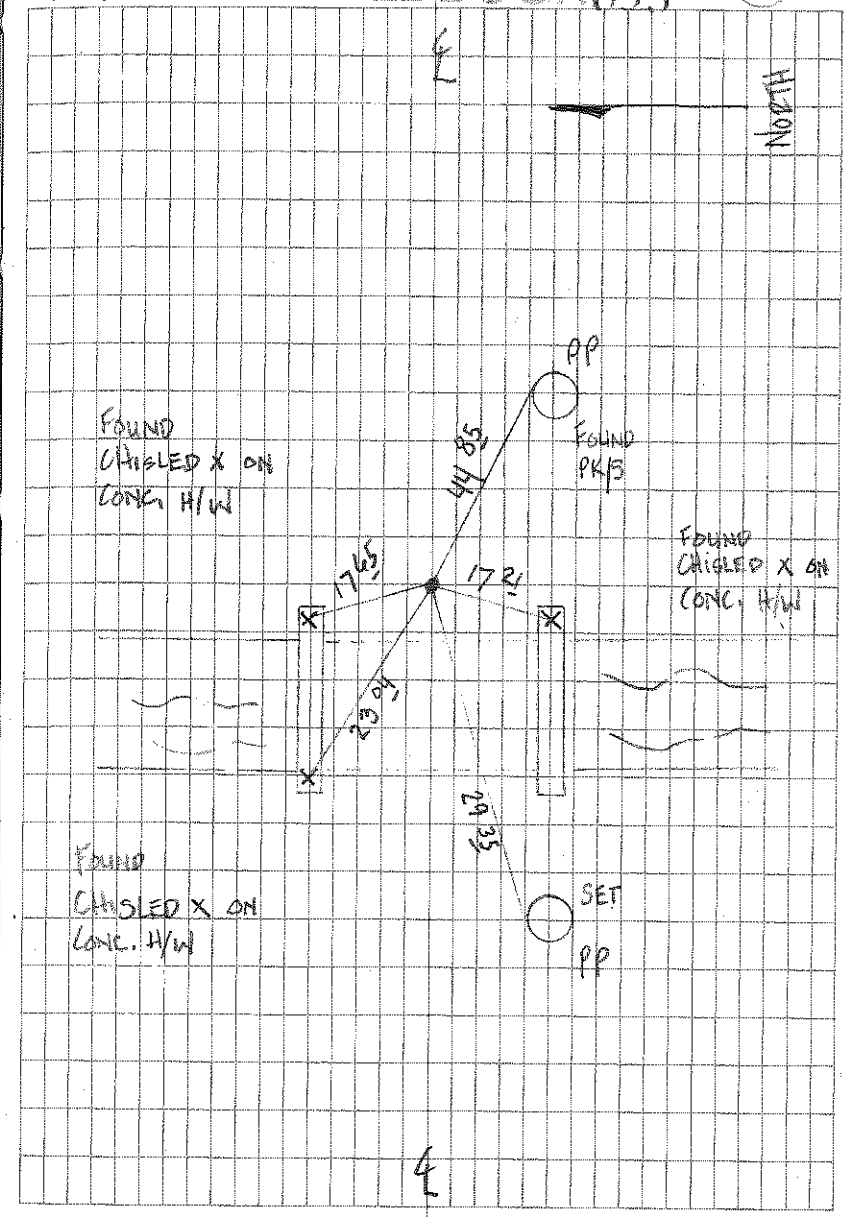

TURNER ROAD RESURFACING
JACOB BRACK TO DAVIS ROAD

TIES

STA.	ALIGN.	DEFL.	DESCRIPTION

TURNER ROAD RESURFACING
JACOB BRACK TO DAVIS ROAD

STA.	ALIGN.	DEFL.	DESCRIPTION	TIES
62+74 LT			FOUND R.R. SPIKE ON A/C SURFACE	

6-21-05
MC & TS

FIELDBOOK 695 (70)

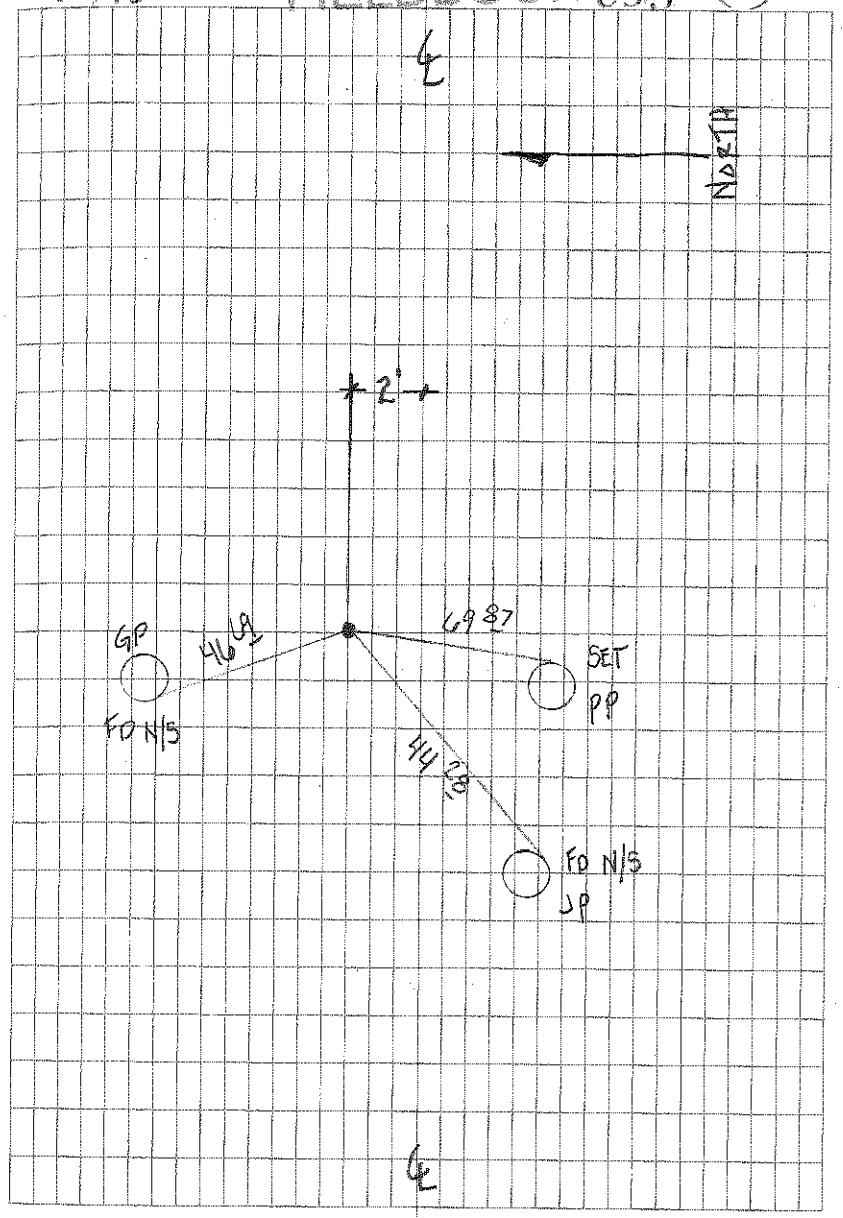

TURNER ROAD RESURFACING
JACOB BRACK TO DAVIS ROAD

TIES

STA.	ALIGN.	DEFL.	DESCRIPTION
89+15			FOUND 1" IRON PIN ON AC SURFACE

6-21-05
MC & TS

FIELDBOOK 695

71

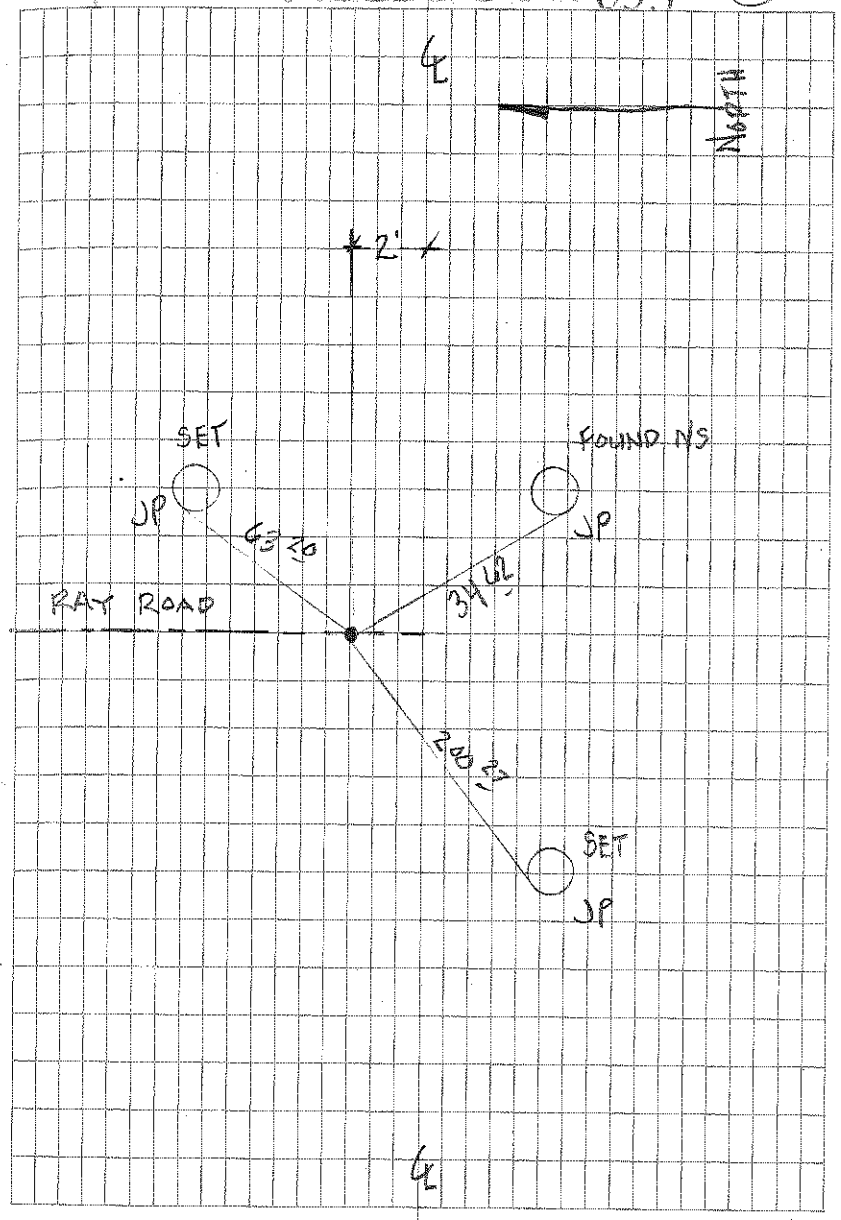

TURNER ROAD RESURFACING
JACOB BRACK TO DAVIS ROAD

TIES

STA.	ALIGN.	DEFL.	DESCRIPTION

SEC.

142+01	31	32	T4NR6E	MON BOX FOUND
	6	5	T3NR6E	BOLT & WASHER

6-21-05
TS & MC

FIELDBOOK 695 (72)

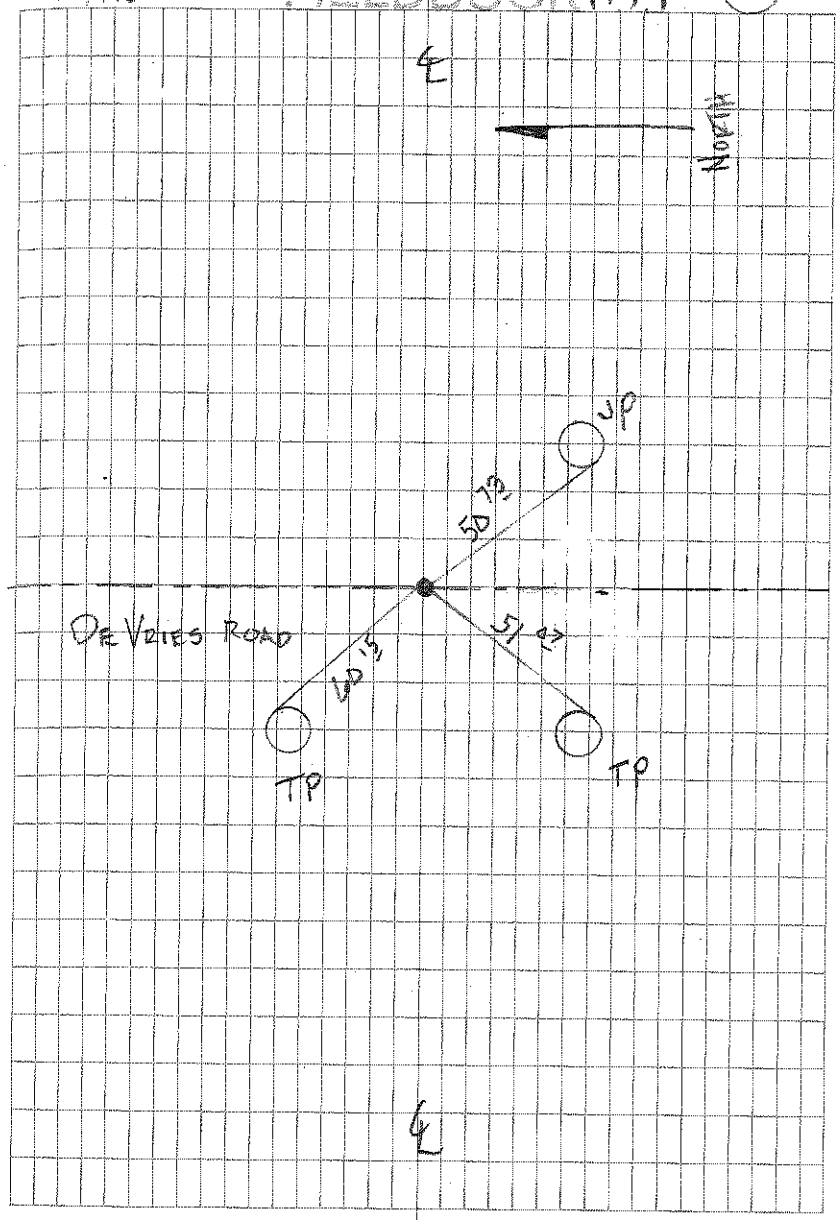

RS 15-19

TURNER ROAD RESURFACING
JACOBS BRACK to DAVIS ROAD

TIES

STA.	ALIGN.	DEFL.	DESCRIPTION
	T4N R6E		
184+84.89	32	33	FOUND PIN W/WELDED WASHER
	5	4	PER FB. 685-687 634-
	T3N R6E		

6-21-03
MC & TS

FIELDBOOK 695 (73)

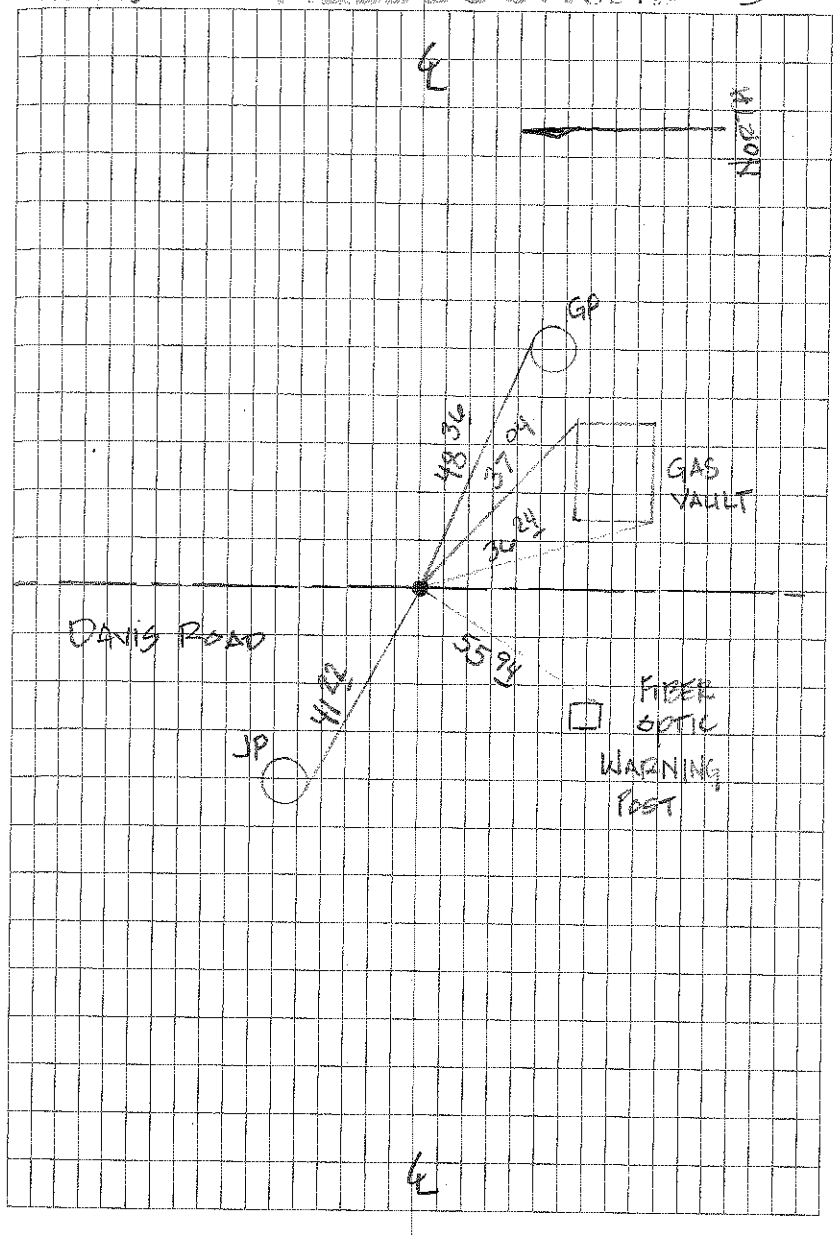

FRASER RANCHETTE
PADDY CREEK LANE IP NATHELLE LANE TIES
SOUTH END to NORTH END

STA.	ALIGN.	DEFL.	DESCRIPTION
20+00			FOUND
			2EA IRON PIPES
			1" ABOVE SURFACE
			MONUMENT BOX
15+82			FOUND IRON PIN
			RUSTY
			MONUMENT BOX
10+00			FOUND IRON PIN
			RUSTY

11-10-05
MC & TS

FIELDBOOK 695 (74)

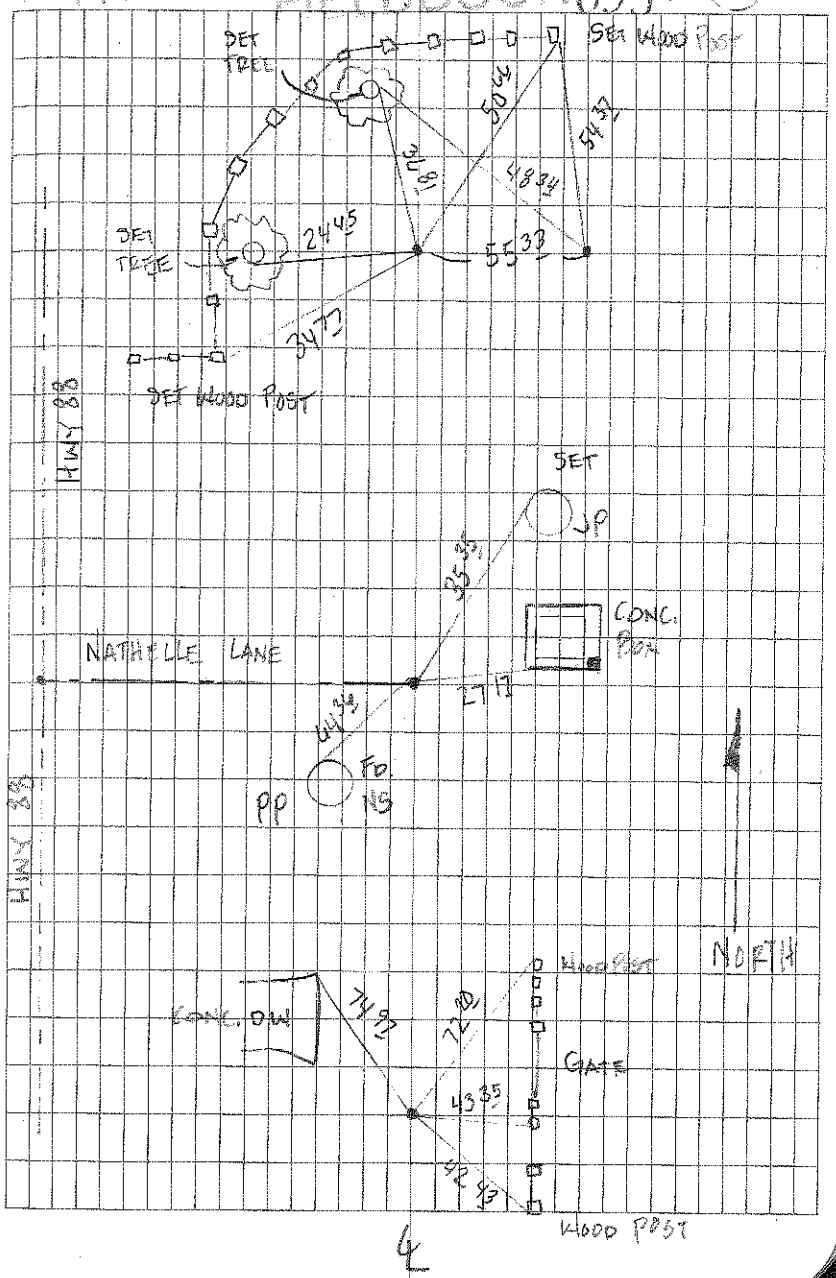

4

VICTOR ROAD RESURFACING
JACKTONE ROAD TO HILLSIDE DRIVE
RANCHO VILLAGE AREA

TIES

STA.	ALIGN.	DEFL.	DESCRIPTION
			FOUND
20+85			MONUMENT BOX
			TAGGED 3/4" REBAR
			RUSTY
			MON BOX
10+00			IRON PIN
			NO TIES
			SEE FB 690 pg. 57

11-14-05
MC & TS

FIELDBOOK 695 75

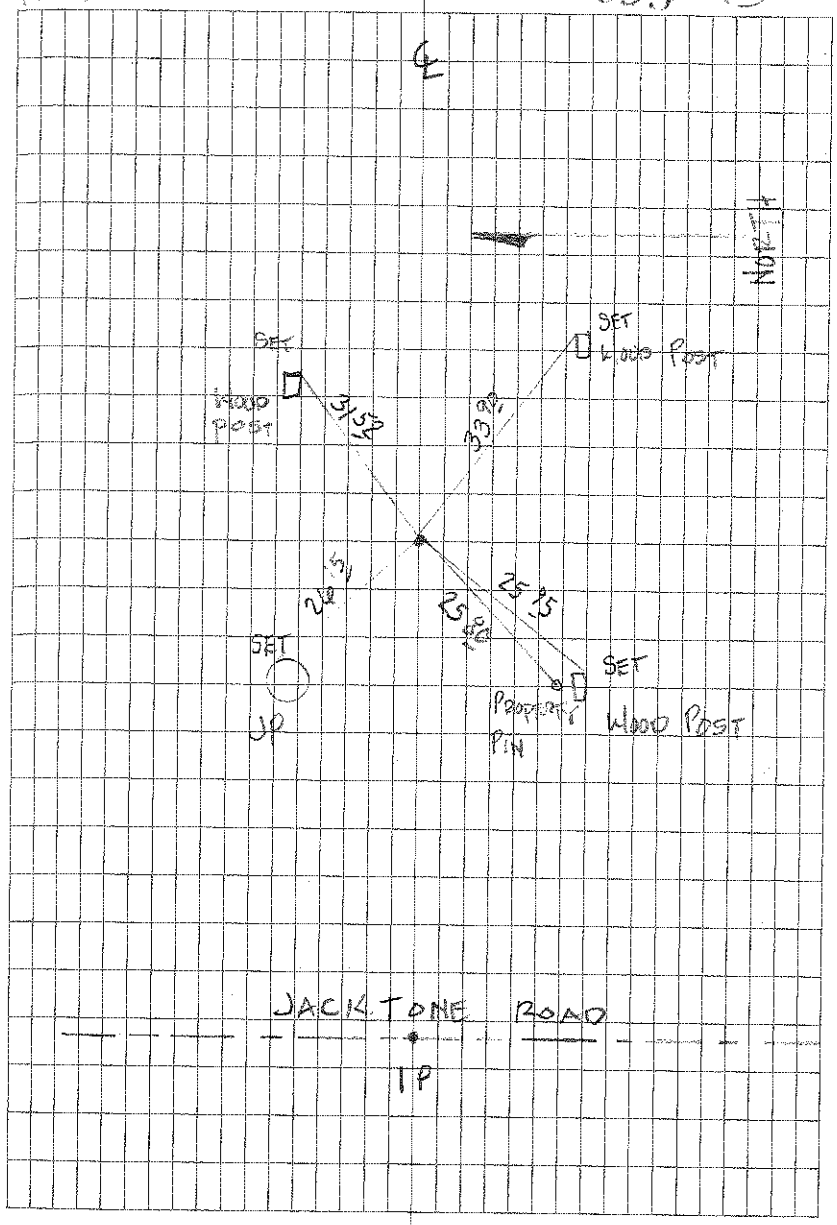

VICTOR ROAD RESURFACING — TIES
JACKTONE ROAD TO HILLSIDE DRIVE
RANCHO VILLAGE AREA

STA.	ALIGN.	PEEL.	DESCRIPTION
			MONUMENT BOX
29+24			FOUND
			3/4" REBAR
			TAGGED & RUSTY

11-15-05
MCS TS

FIELDBOOK 695 (74)

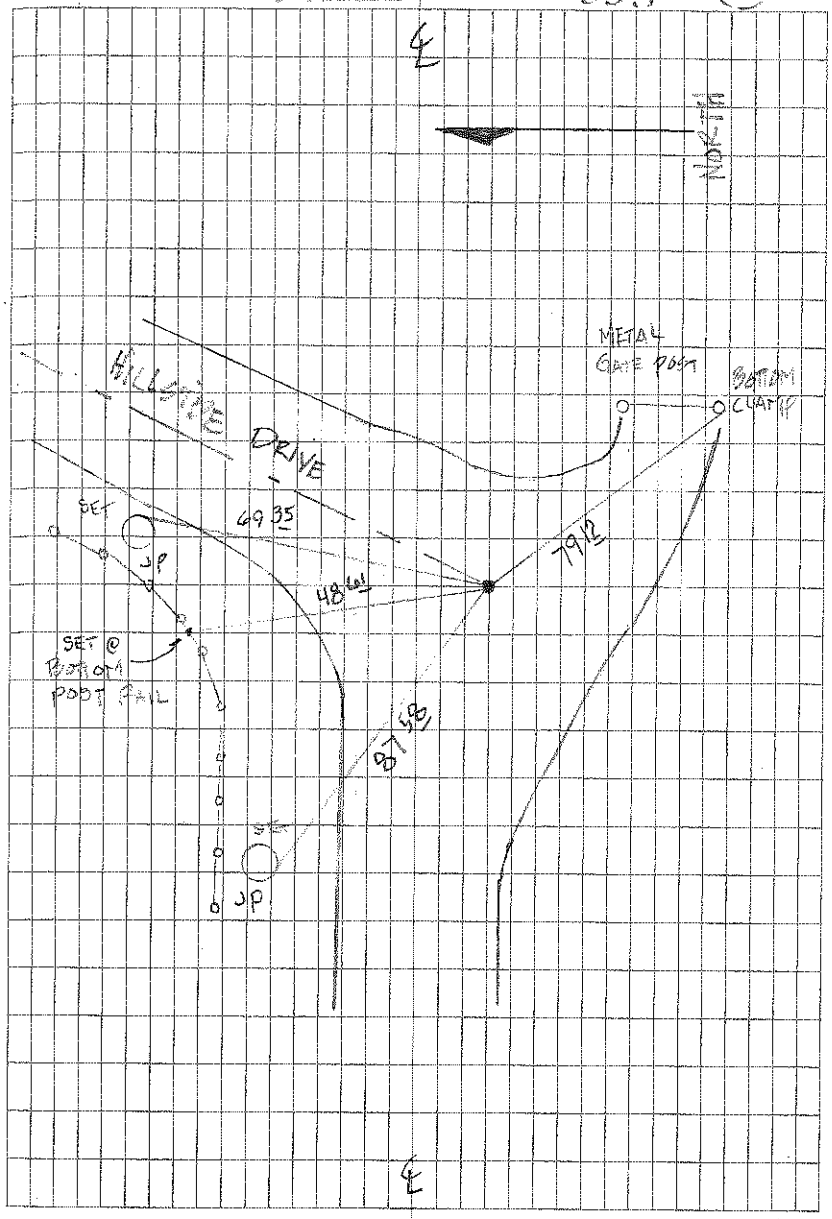

PONY LANE RESURFACING
VICTOR ROAD TO PINTO LANE
RANCHO VILLAGE AREA

TIES

STA.	ALIGN.	DEFL.	DESRIPTION
	I.P.		MONUMENT BOX
12+07			FOUND IRON PIN ON AC SURFACE
10+88			FOUND IRON PIN ON AC SURFACE
10+29			FOUND IRON PIN ON AC SURFACE
10+00			I.P. NO TIES ⊙ ℄

11-15-05
MC & TS

FIELDBOOK 695

77

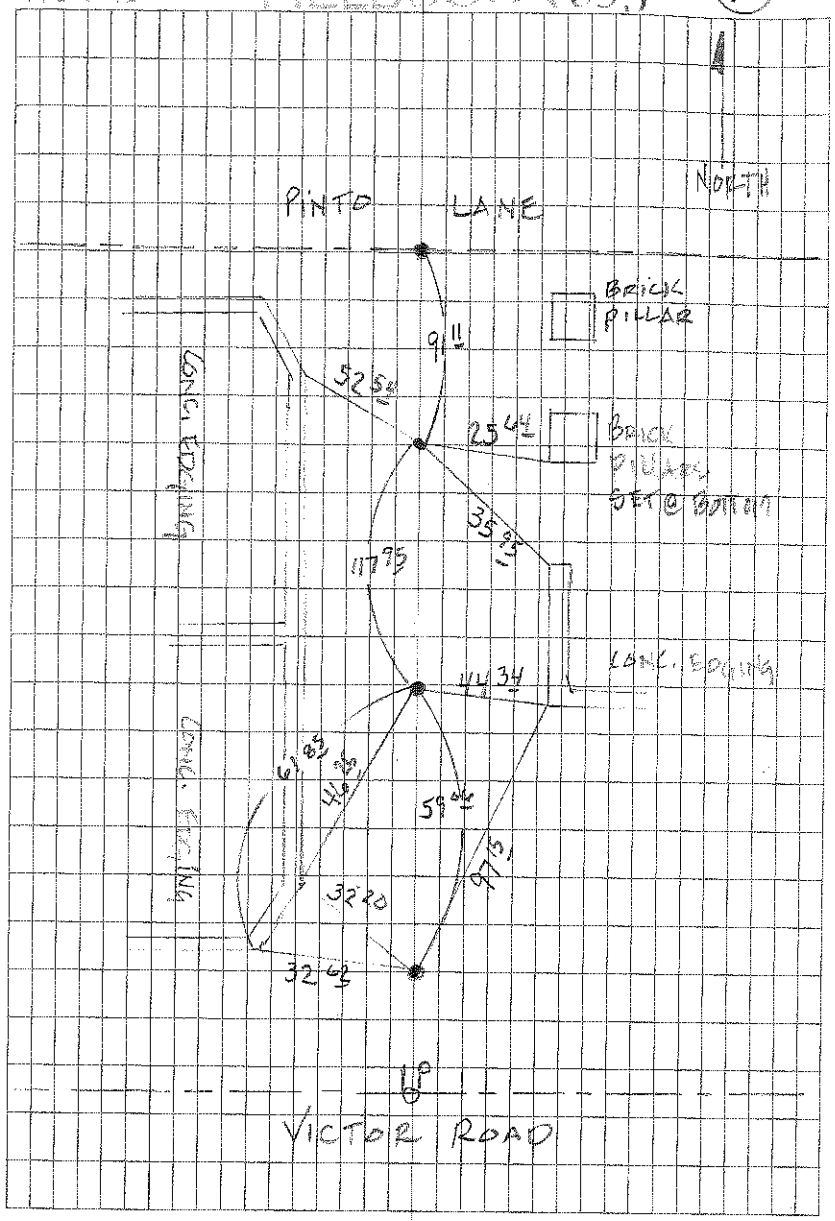

PINTO LANE RESURFACING
WEST END TO EAST END

TIES

RANCHO VILLAGE AREA

STA.	ALIGN.	DEFL.	DESCRIPTION
157+18			FOUND IRON PIN ON AC SURFACE
10+00			FOUND IRON PIN ON AC SURFACE
9+16			FOUND IRON PIN ON AC SURFACE

11-15-05
MC & TS
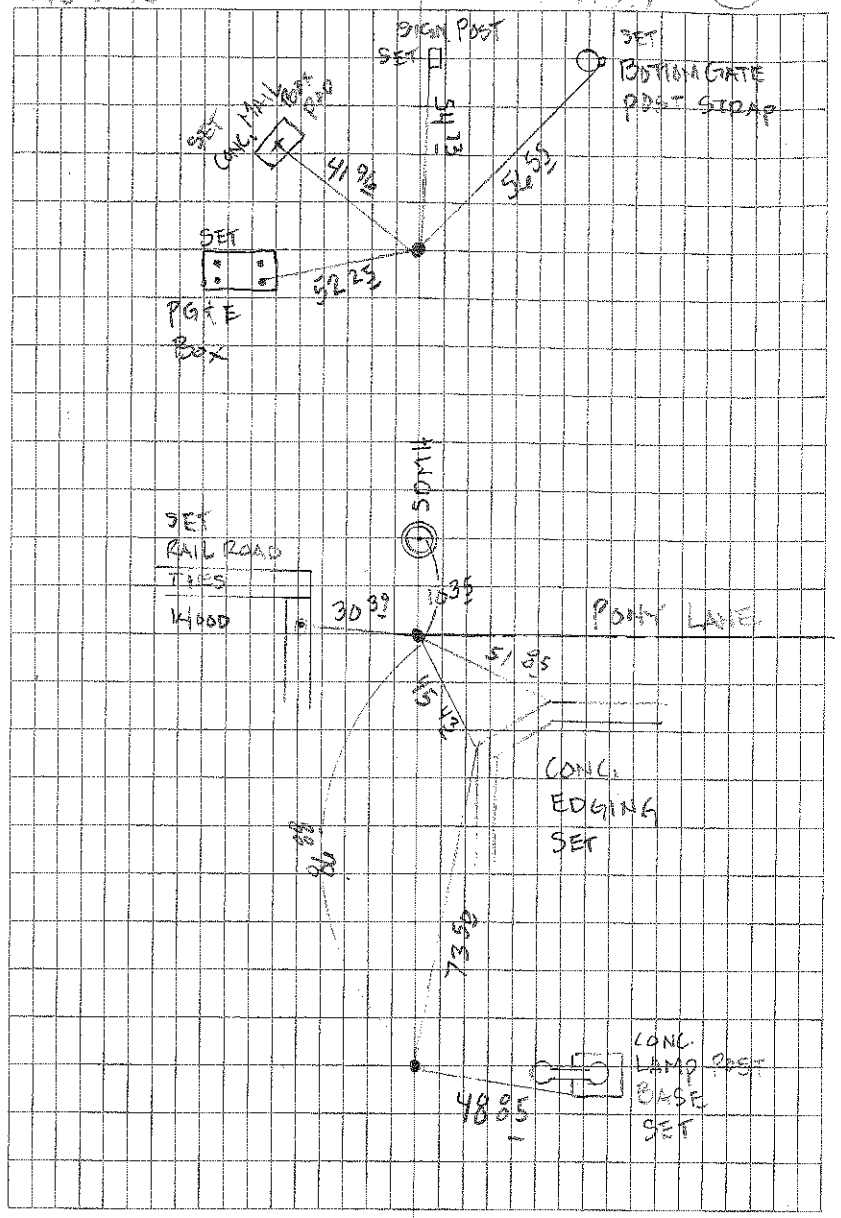
FIELDBOOK 695 (78)